



# Shoalhaven Local Environmental Plan 2014


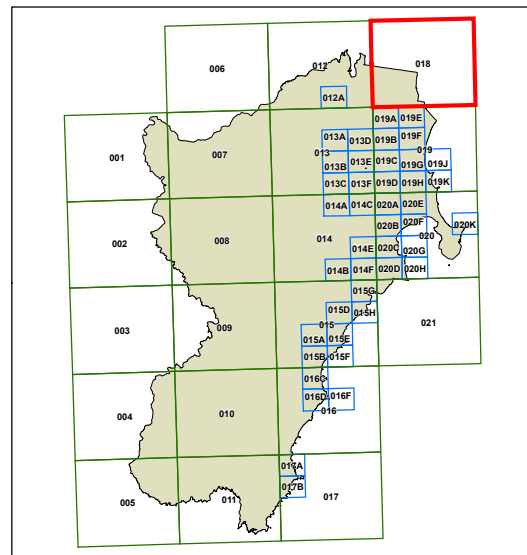
Heritage Map - Sheet HER\_018

### Heritage

- Conservation Area - General
- Item - General
- Item - Archaeological

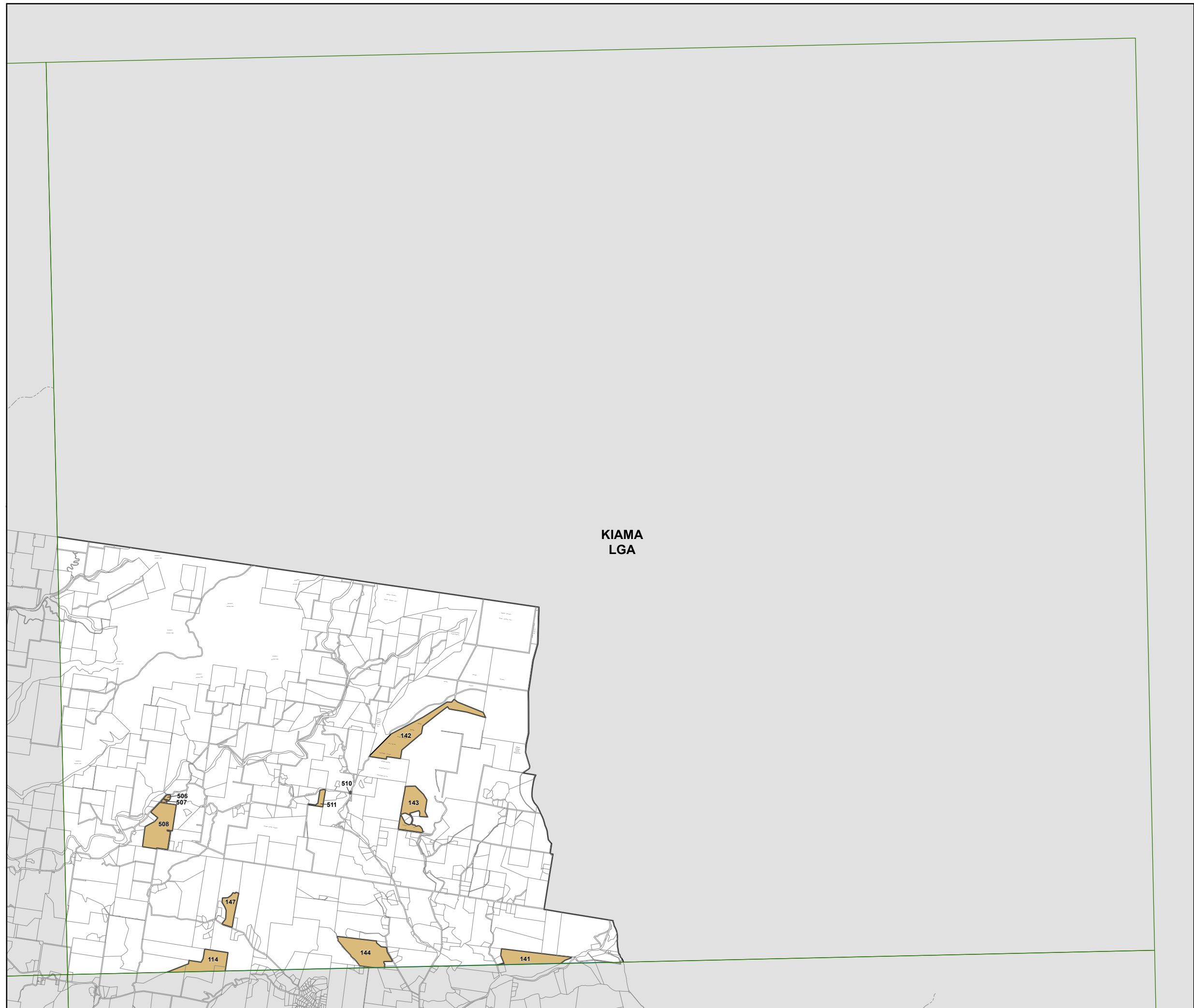
### Cadastre

Cadastre 13/07/2023 © Shoalhaven City Council



Projection: GDA 2020  
MGA Zone 56  
Scale 1:80,000 @A3

Map identification number: 6950\_COM\_HER\_018\_080\_20230713



KIAMA  
LGA