



# Shoalhaven Local Environmental Plan 2014

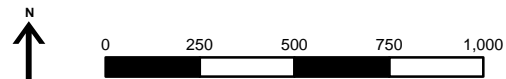
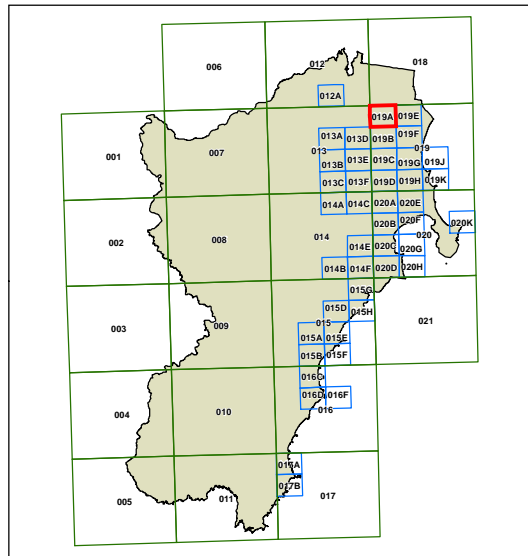
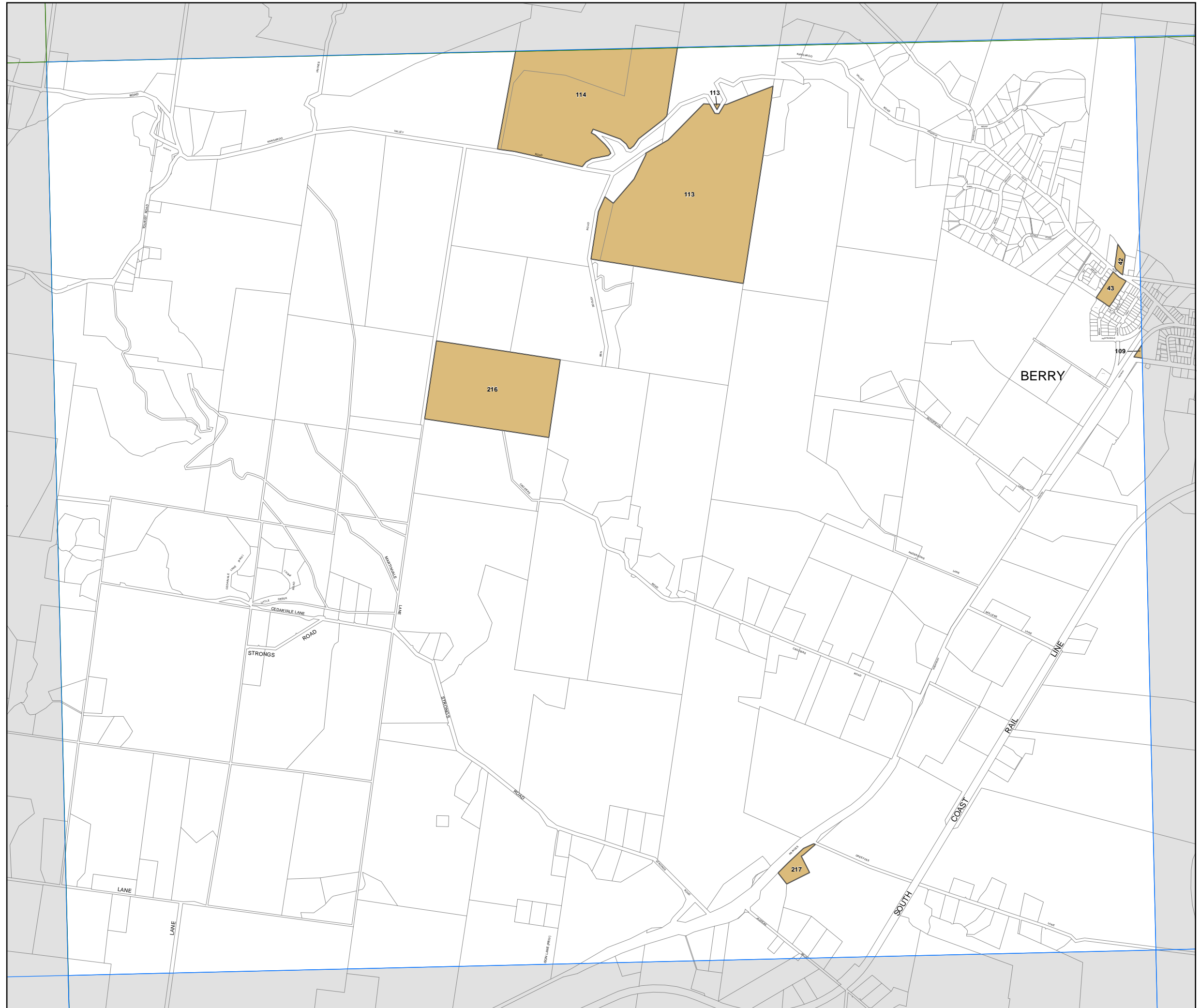
Heritage Map - Sheet HER\_019A

### Heritage

- Conservation Area - General
- Item - General
- Item - Archaeological

### Cadastral

- Cadastre 10/10/2013 ©Shoalhaven City Council



Projection: GDA 1994  
Zone 56  
Scale is 1:20,000 @ A3

Map identification number  
6950\_COM\_HER\_019A\_020\_20140129