







# Shoalhaven Local Environmental Plan 2014

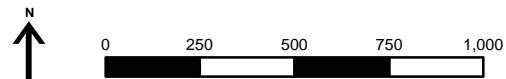
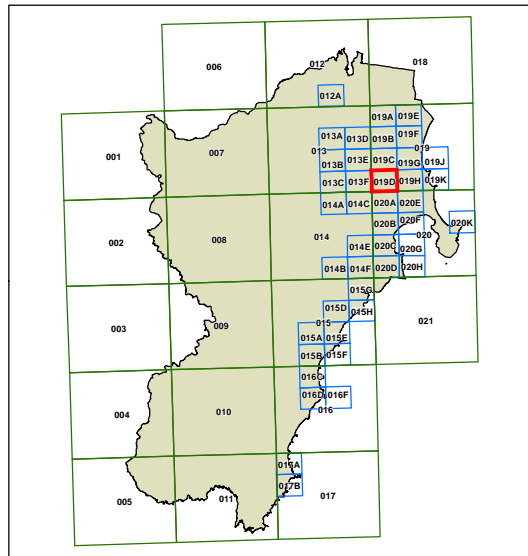
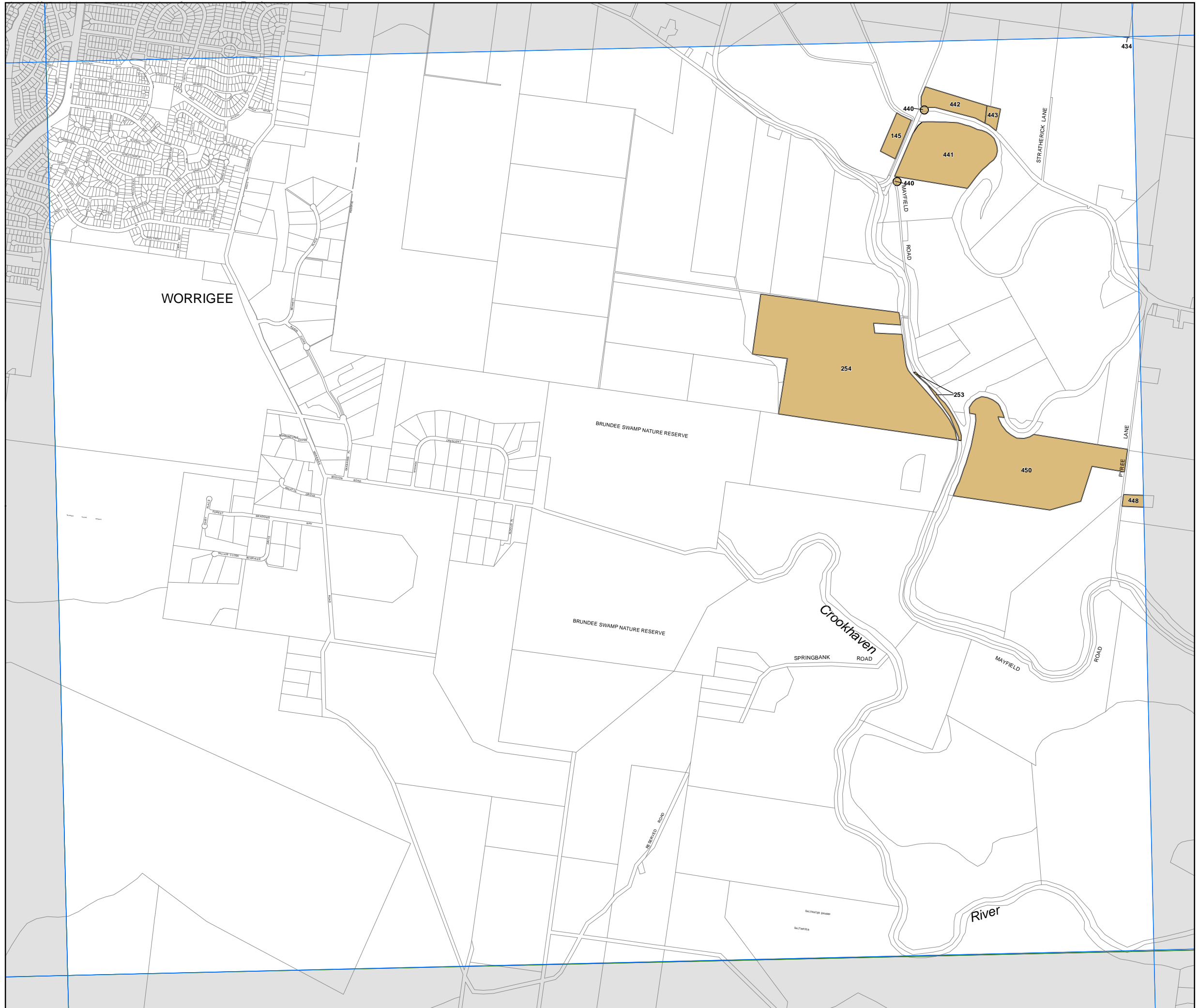
Heritage Map - Sheet HER\_019D

## Heritage

-  Conservation Area - General
-  Item - General
-  Item - Archaeological

## Cadastre

-  Cadastre 10/10/2013 ©Shoalhaven City Council



Projection: GDA 1994  
Zone 56  
Scale is 1:20,000 @ A3

Map identification number  
6950\_COM\_HER\_019D\_020\_20140129