



Shoalhaven Local Environmental Plan 2014

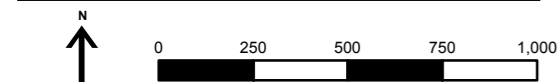
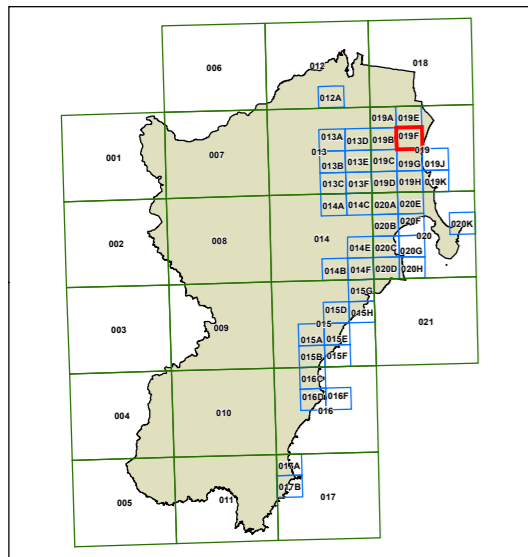
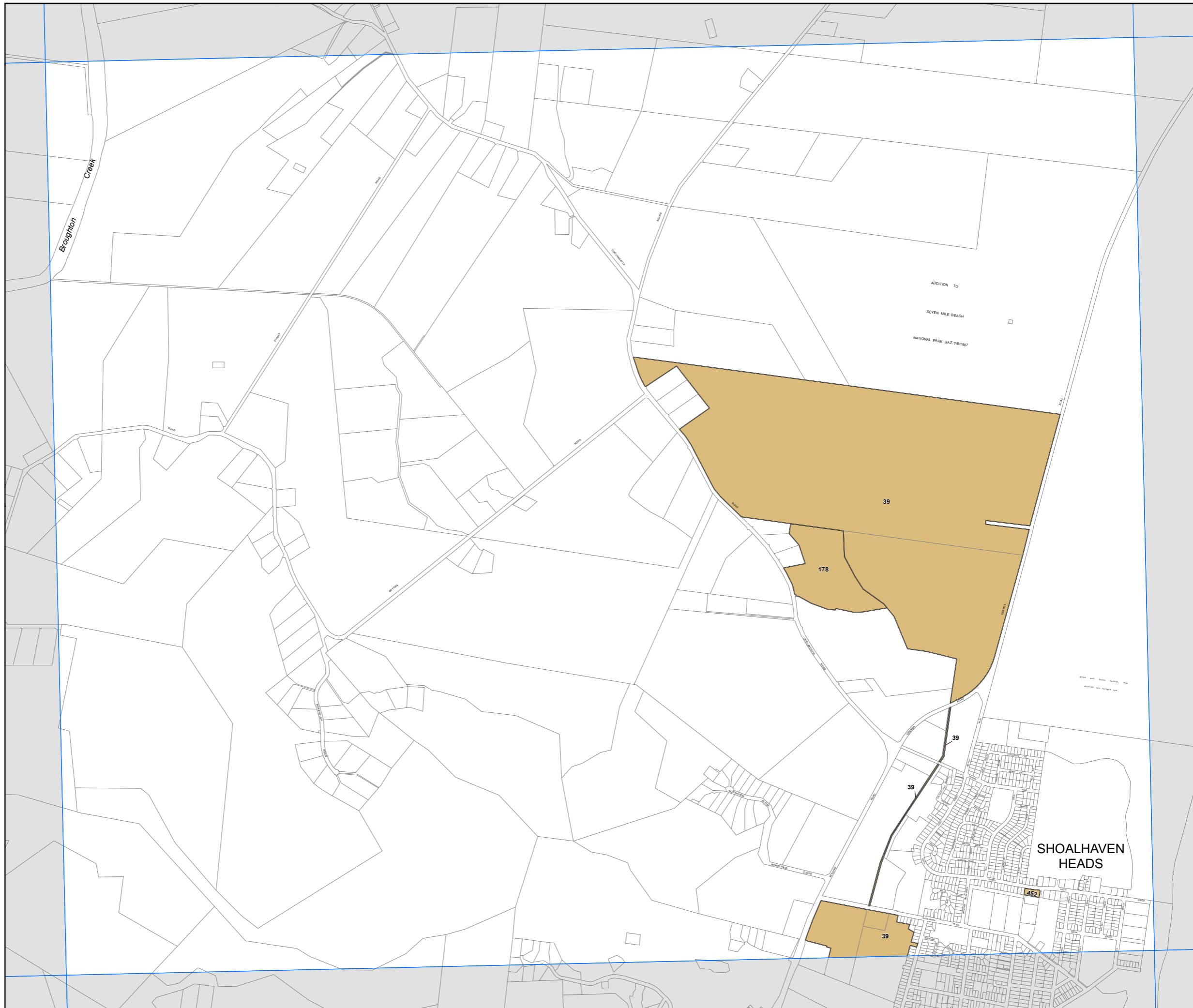
Heritage Map - Sheet HER_019F

Heritage

- Conservation Area - General
- Item - General
- Item - Archaeological

Cadastral

- Cadastral 18/11/2015 © Shoalhaven City Council



Projection: GDA 1994
Zone 56
Scale is 1:20,000 @A3
Map identification number
6950_COM_HER_019F_020_20151118