







# Shoalhaven Local Environmental Plan 2014

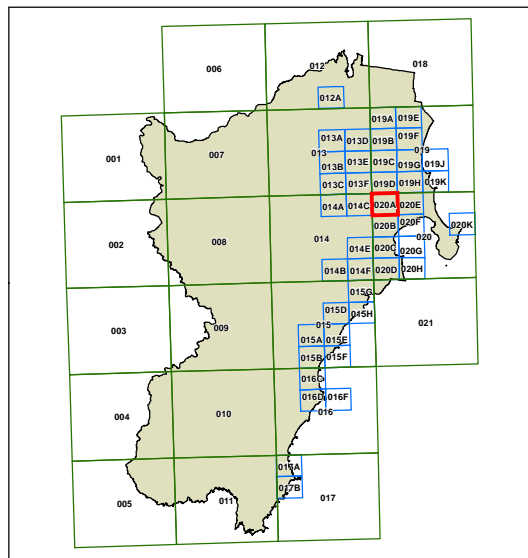
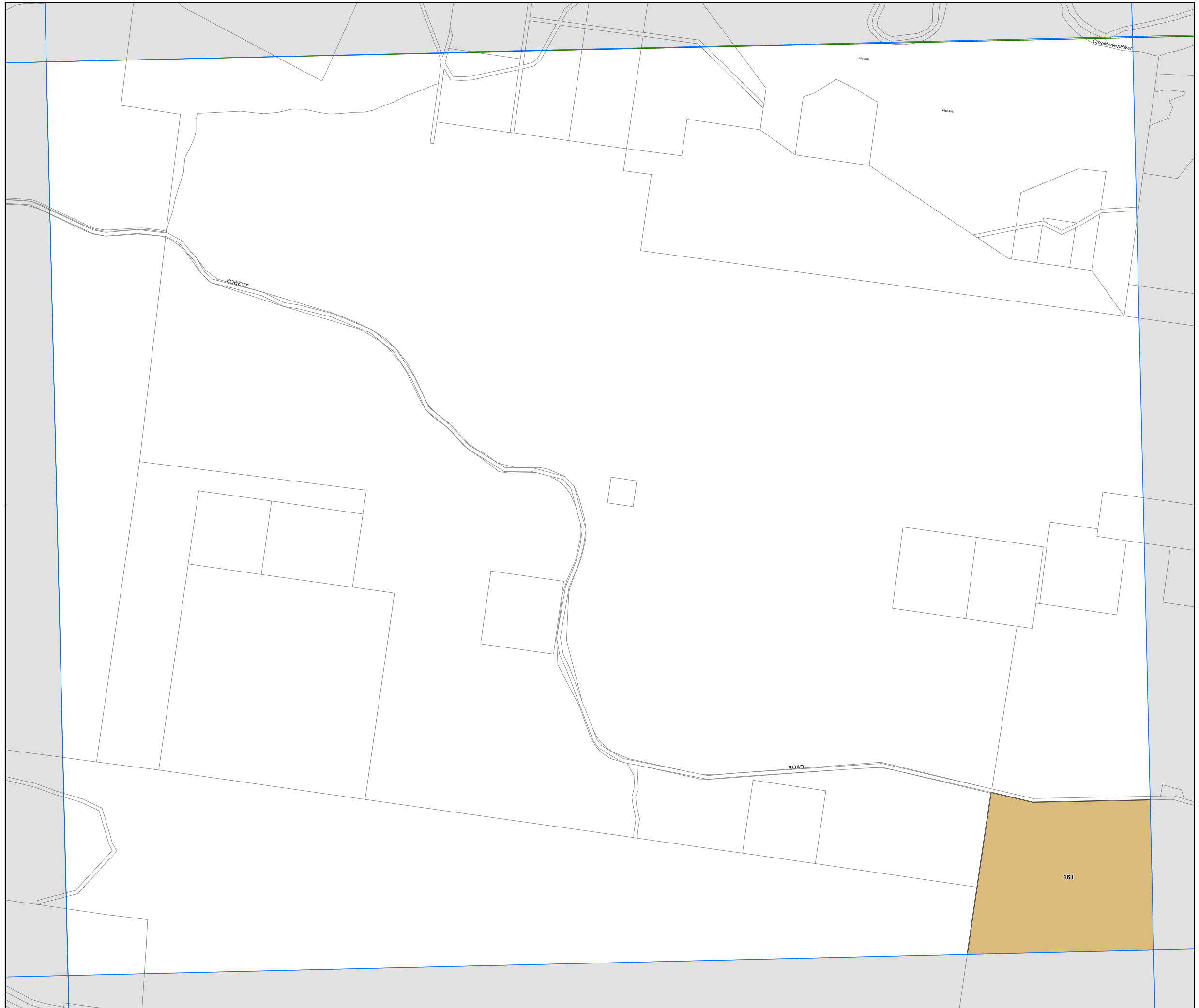
Heritage Map - Sheet HER\_020A

### Heritage

-  Conservation Area - General
-  Item - General
-  Item - Archaeological

### Cadastre

-  Cadastre 10/10/2013 ©Shoalhaven City Council



0 250 500 750 1,000

Projection: GDA 1994  
Zone 56  
Metres  
Scale is 1:20,000 @ A3

Map identification number  
6950\_COM\_HER\_020A\_020\_20140129