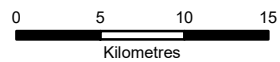
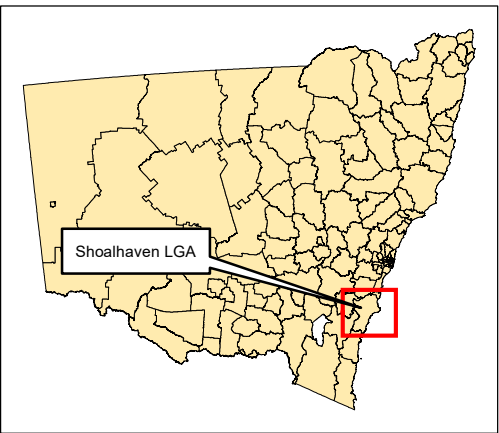
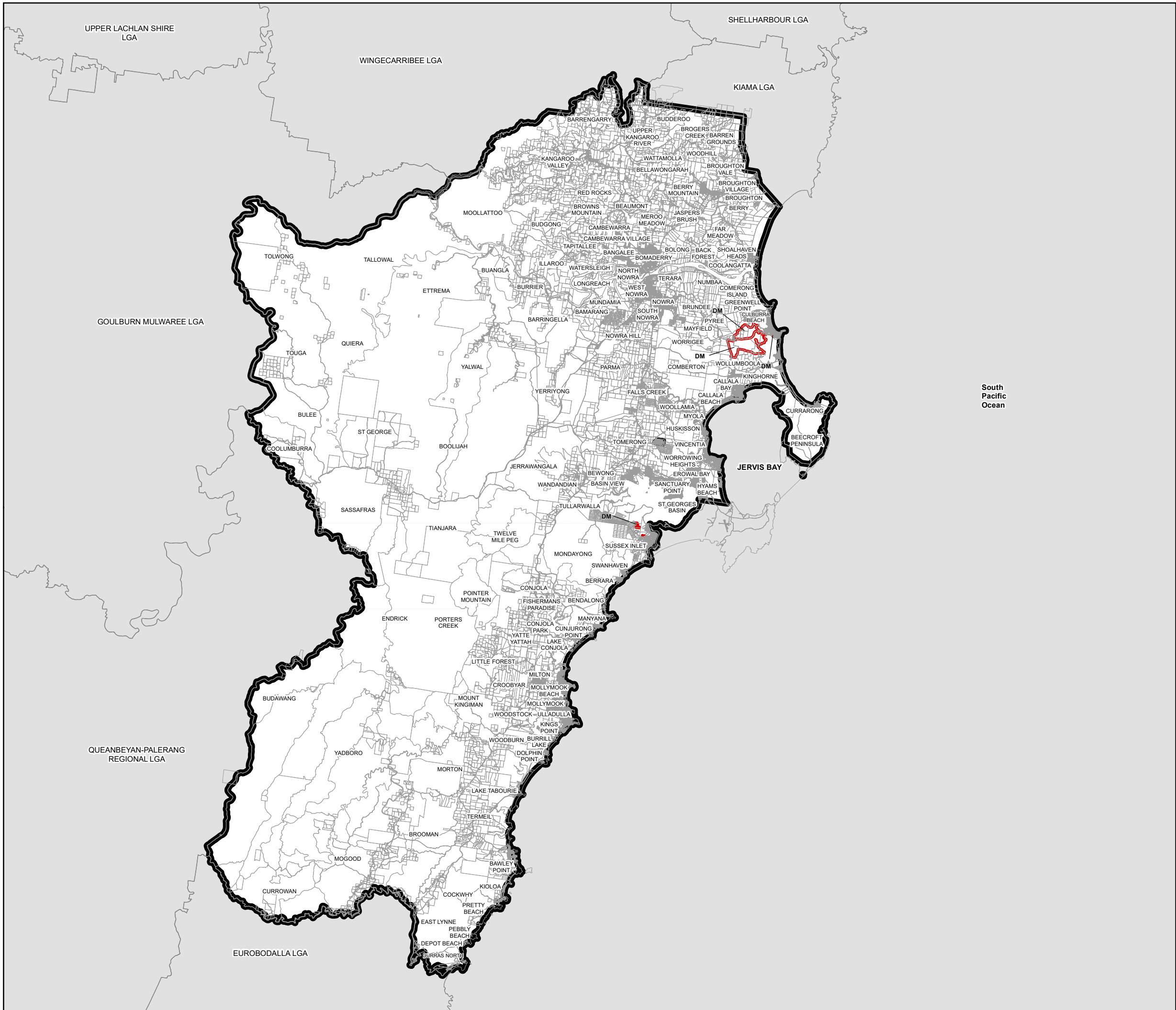




Shoalhaven Local Environmental Plan 2014

Land Application Map - Sheet LAP_001

- LGA Boundary
- LEP Land Application**
 - Included
 - Deferred Matter
- Cadastre**
 - Cadastre 30/01/2022 © Shoalhaven City Council



Projection: GDA 1994
MGA Zone 56
Scale: 1:450,000 @A3

Map Identification Number: 6950_COM_LAP_001_450_20230130