

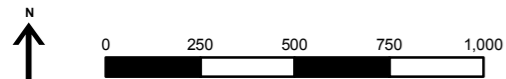
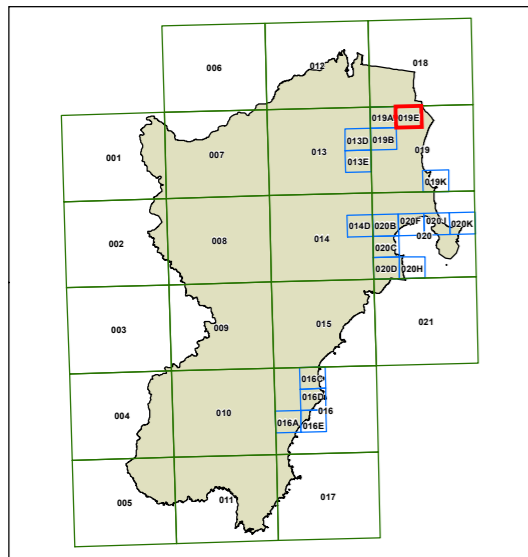
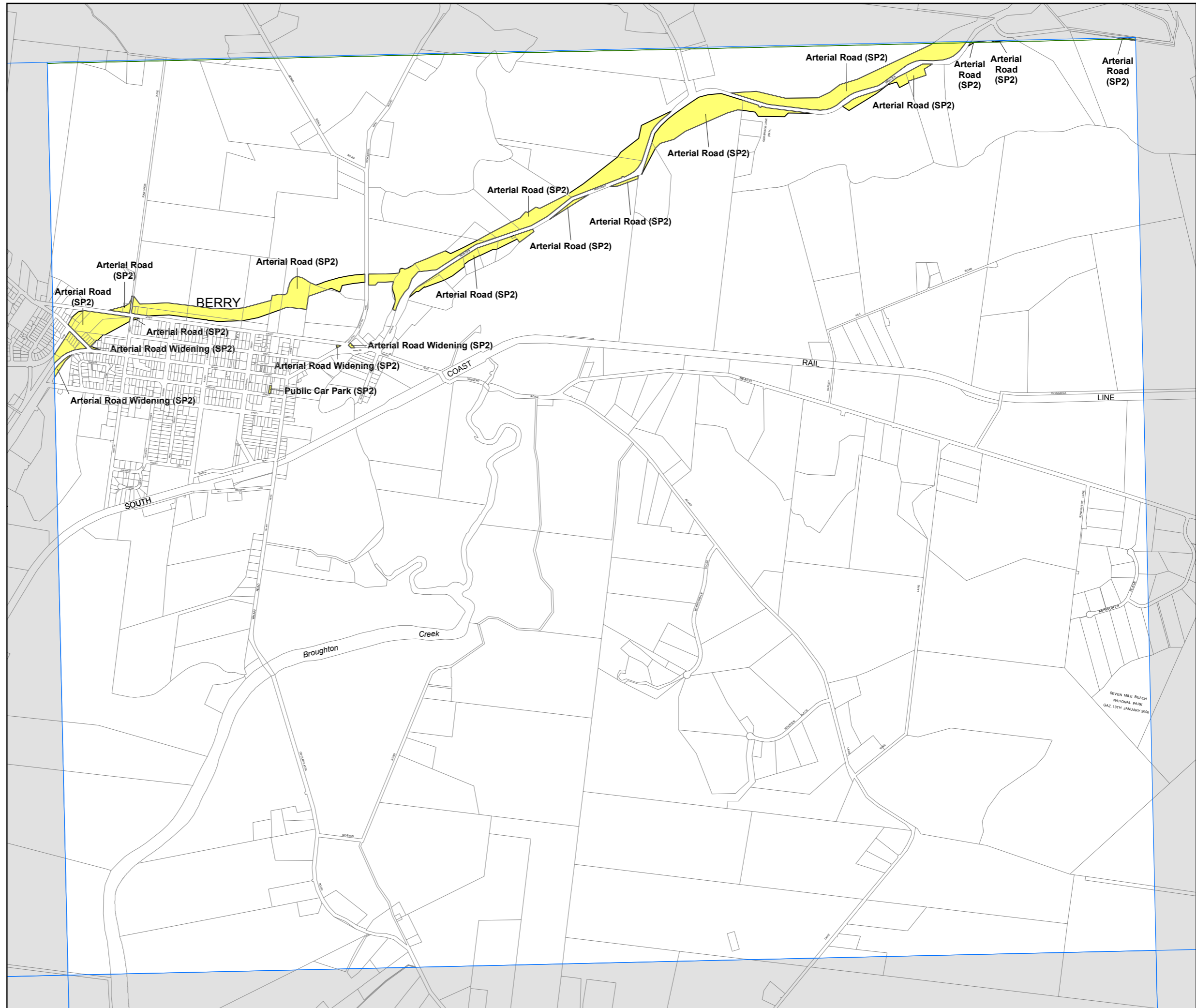


Shoalhaven Local Environmental Plan 2014

Land Reservation Acquisition Map - Sheet LRA_019E

- Arterial Road (SP2)
- Arterial Road Widening (SP2)
- Classified Road (SP2)
- Coastal Lands Acquisition (E2)
- Local Open Space (RE1)
- Local Road Widening (SP2)
- National Park (E1)
- Public Car Park (SP2)

Cadastre
Cadastre 18/11/2015 © Shoalhaven City Council



Projection: GDA 1994
Zone 56
Scale is 1:20,000 @A3

Map identification number
6950_COM_LRA_019E_020_20151118