




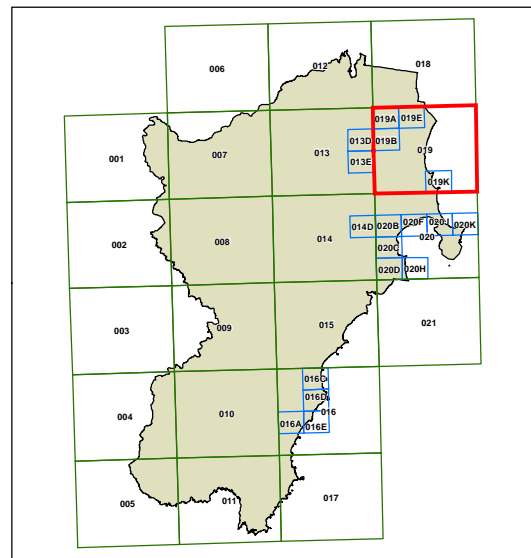
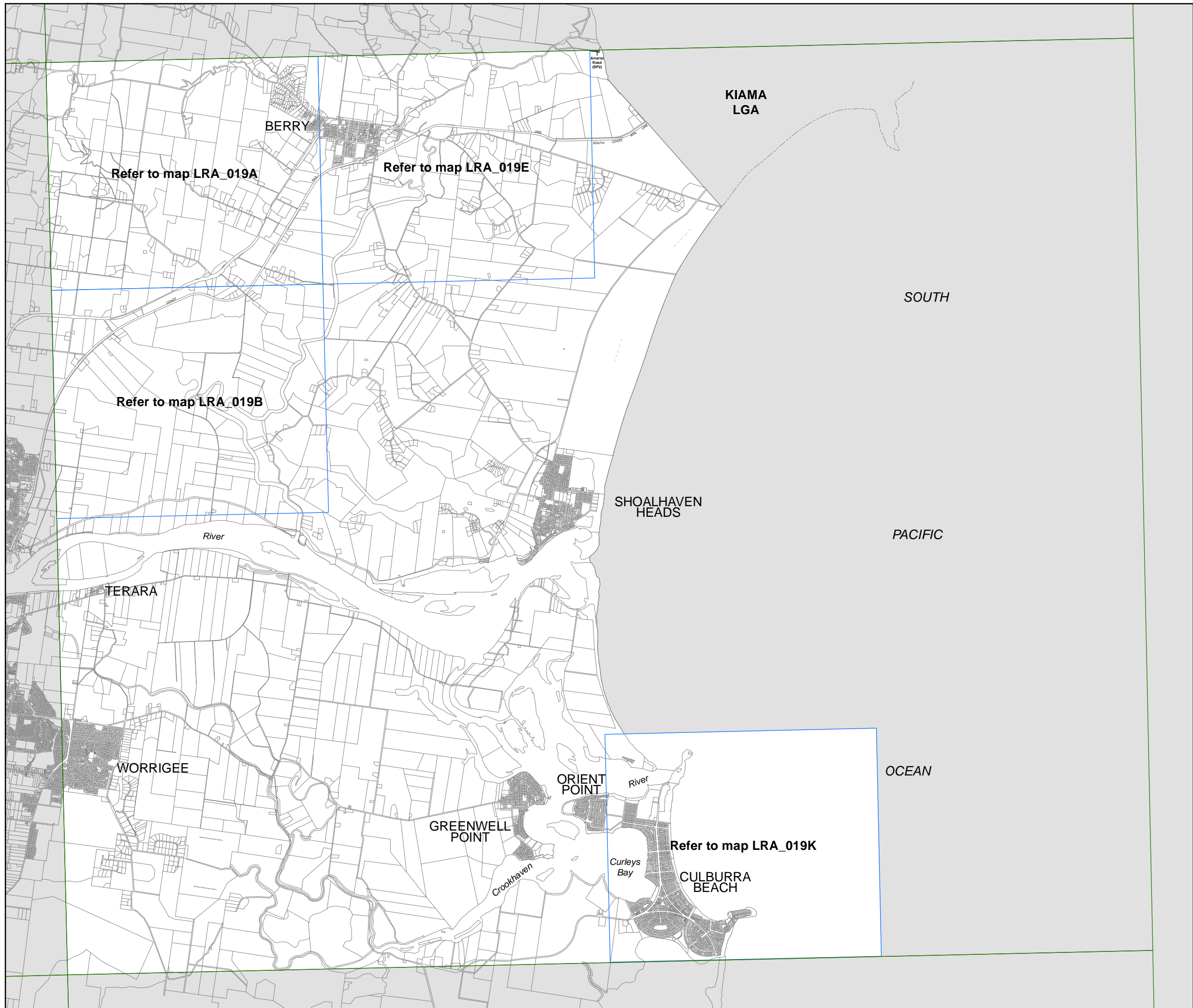
# Shoalhaven Local Environmental Plan 2014

## Land Reservation Acquisition Map - Sheet LRA\_019

- Local Open Space (RE1)
- Local Road Widening (SP2)
- Coastal Lands Acquisition (E2)
- Arterial Road (SP2)
- Arterial Road Widening (SP2)
- National Park (E1)
- Public Car Park (SP2)

### Cadastrre

Cadastre 10/10/2013 © Shoalhaven City Council



Projection: GDA 1994  
 Zone 56  
 Scale is 1:80,000 @A3