

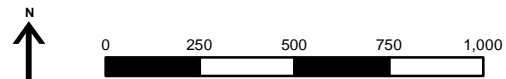
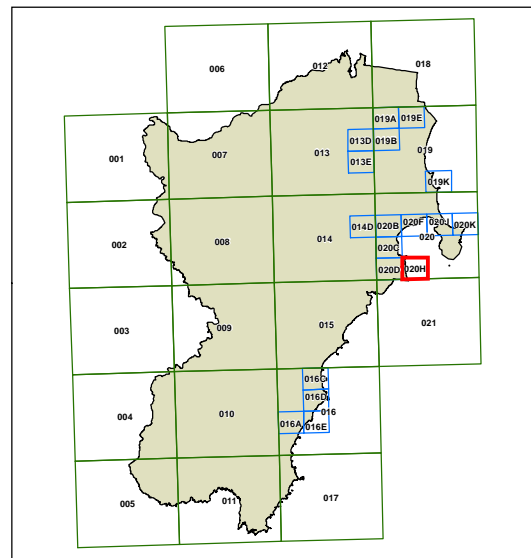
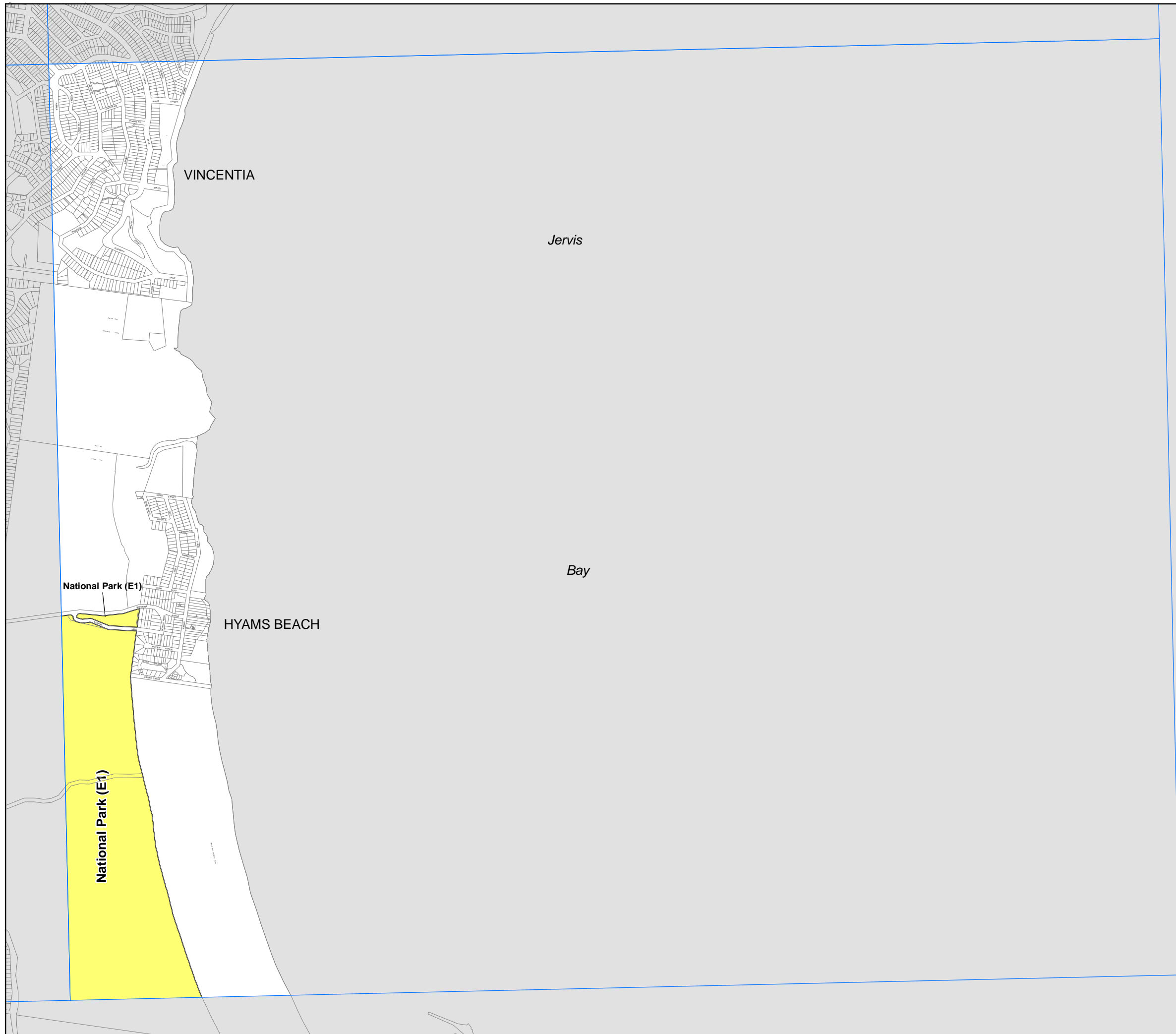


**Shoalhaven Local
Environmental
Plan 2014**

**Land Reservation
Acquisition Map - Sheet LRA_020H**

- Arterial Road (SP2)
- Arterial Road Widening (SP2)
- Classified Road (SP2)
- Coastal Lands Acquisition (E2)
- Local Open Space (RE1)
- Local Road Widening (SP2)
- National Park (E1)
- Public Car Park (SP2)

Cadastral
 Cadastral 10/10/2013 © Shoalhaven City Council



Projection: GDA 1994
 Zone 56
 Scale is 1:20,000 @A3

Map identification number
 6950_COM_LRA_020H_020_20140129