

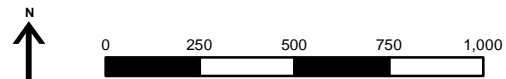
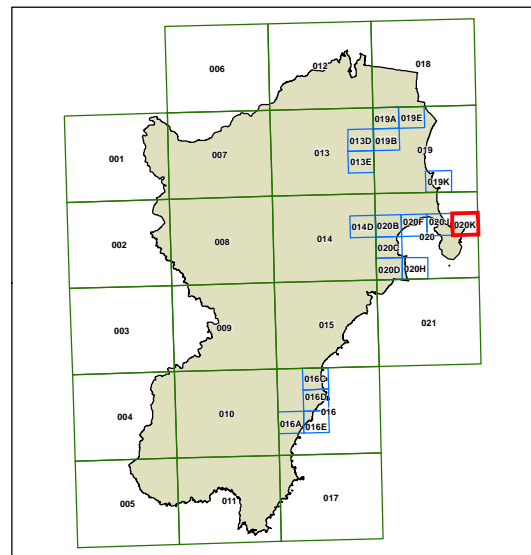
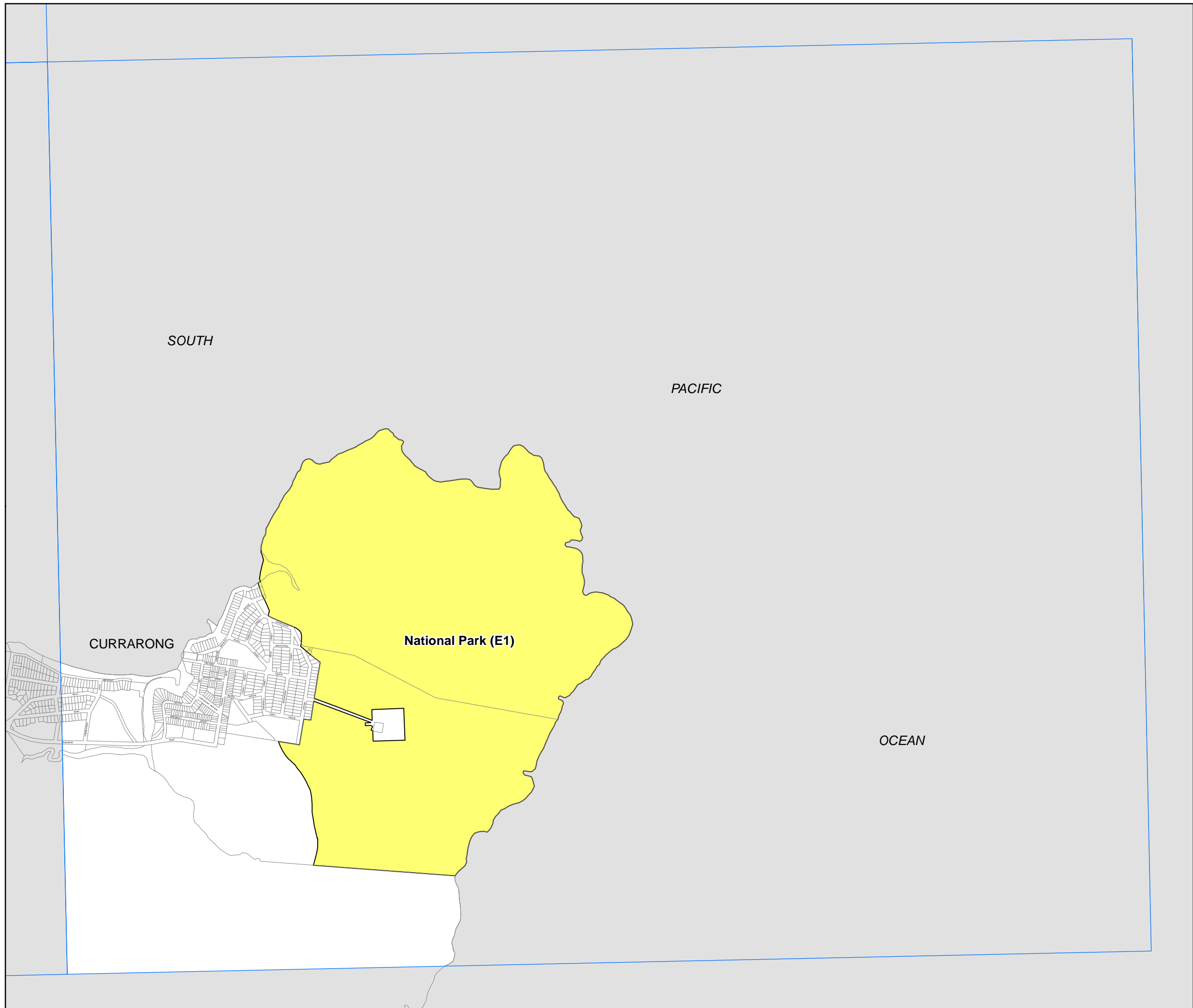


**Shoalhaven Local Environmental Plan 2014**

**Land Reservation Acquisition Map - Sheet LRA\_020K**

- Arterial Road (SP2)
- Arterial Road Widening (SP2)
- Classified Road (SP2)
- Coastal Lands Acquisition (E2)
- Local Open Space (RE1)
- Local Road Widening (SP2)
- National Park (E1)
- Public Car Park (SP2)

**Cadastre**  
 Cadastre 10/10/2013 © Shoalhaven City Council



Projection: GDA 1994  
 Zone 56  
 Scale is 1:20,000 @A3

Map identification number  
 6950\_COM\_LRA\_020K\_020\_20140129