





Shoalhaven Local Environmental Plan 2014

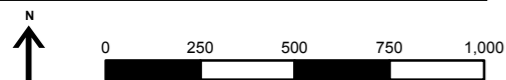
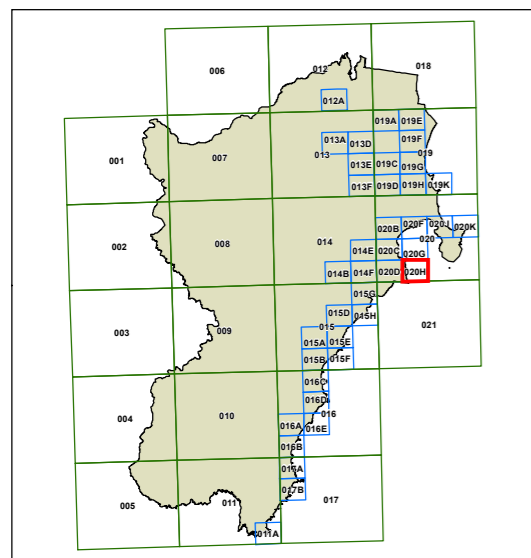
Land Reclassification
(Part Lots) Map - Sheet RPL_020H

Land Reclassification (Part Lots)

 Operational Land

Cadastre

 Cadastre 07/03/2017 © Shoalhaven City Council



Projection: GDA 1994
Zone 56
Scale is 1:20,000 @A3

Map identification number: 6950_COM_RPL_020H_020_20170307

