




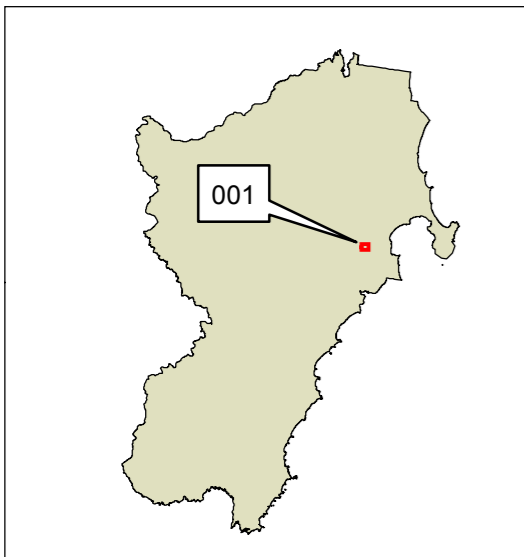
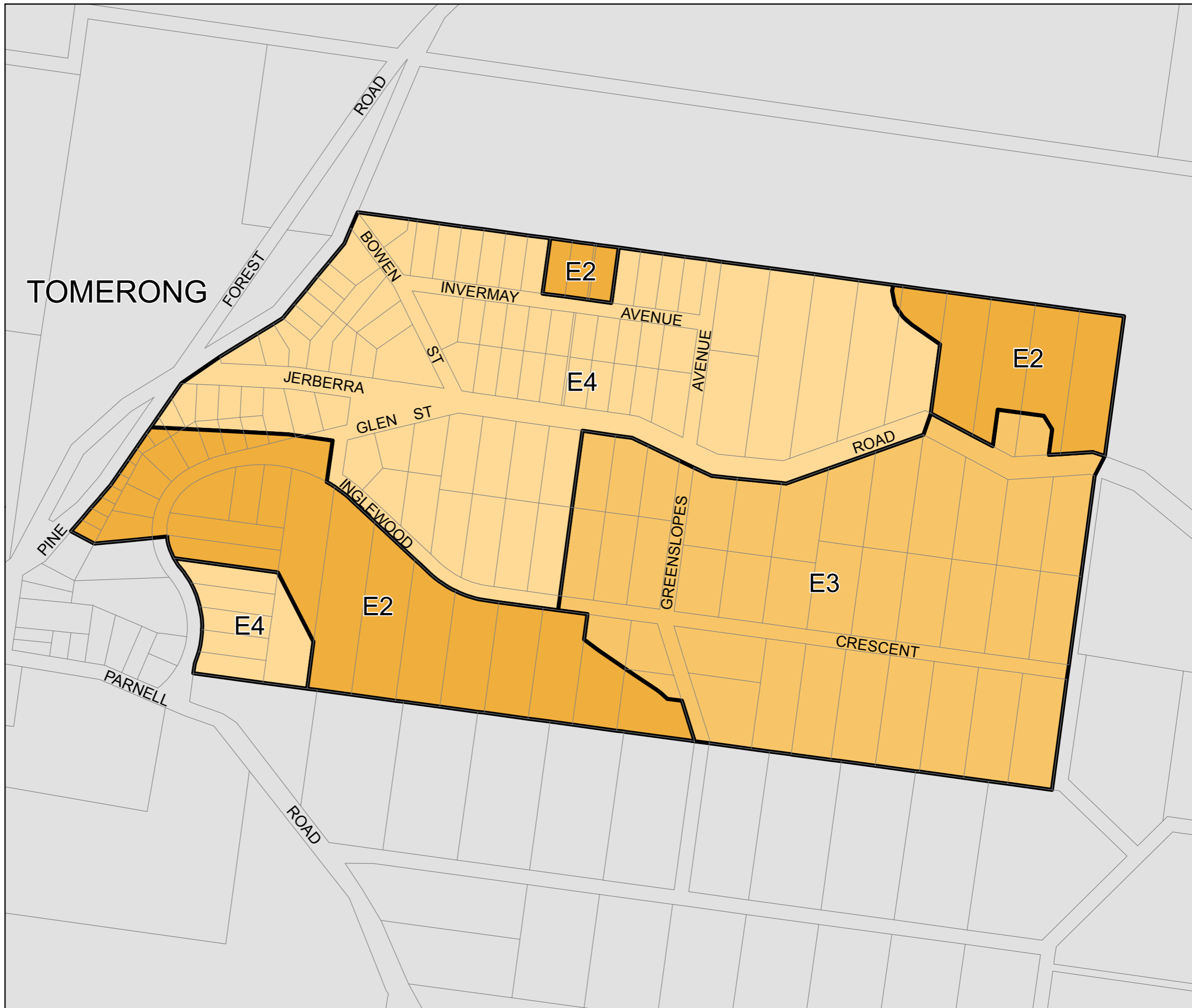
**Shoalhaven Local
Environmental Plan
(Jerberra Estate) 2014**

Land Zoning Map - Sheet LZN_001

Zone

- E2 Environmental Conservation
- E3 Environmental Management
- E4 Environmental Living

Cadastre 22/02/2013 ©Shoalhaven City Council



Projection: GDA 1994
Zone 56
Scale is 1:5,000 @A3

Map identification number
6950_PCT_LZN_001_005_20140116