



Singleton Local Environmental Plan 2013

Drinking Water Catchment Map Buffer Areas Map - Sheet CL1_009

Drinking Water

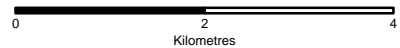
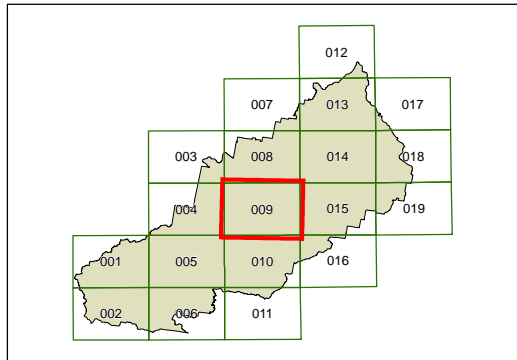
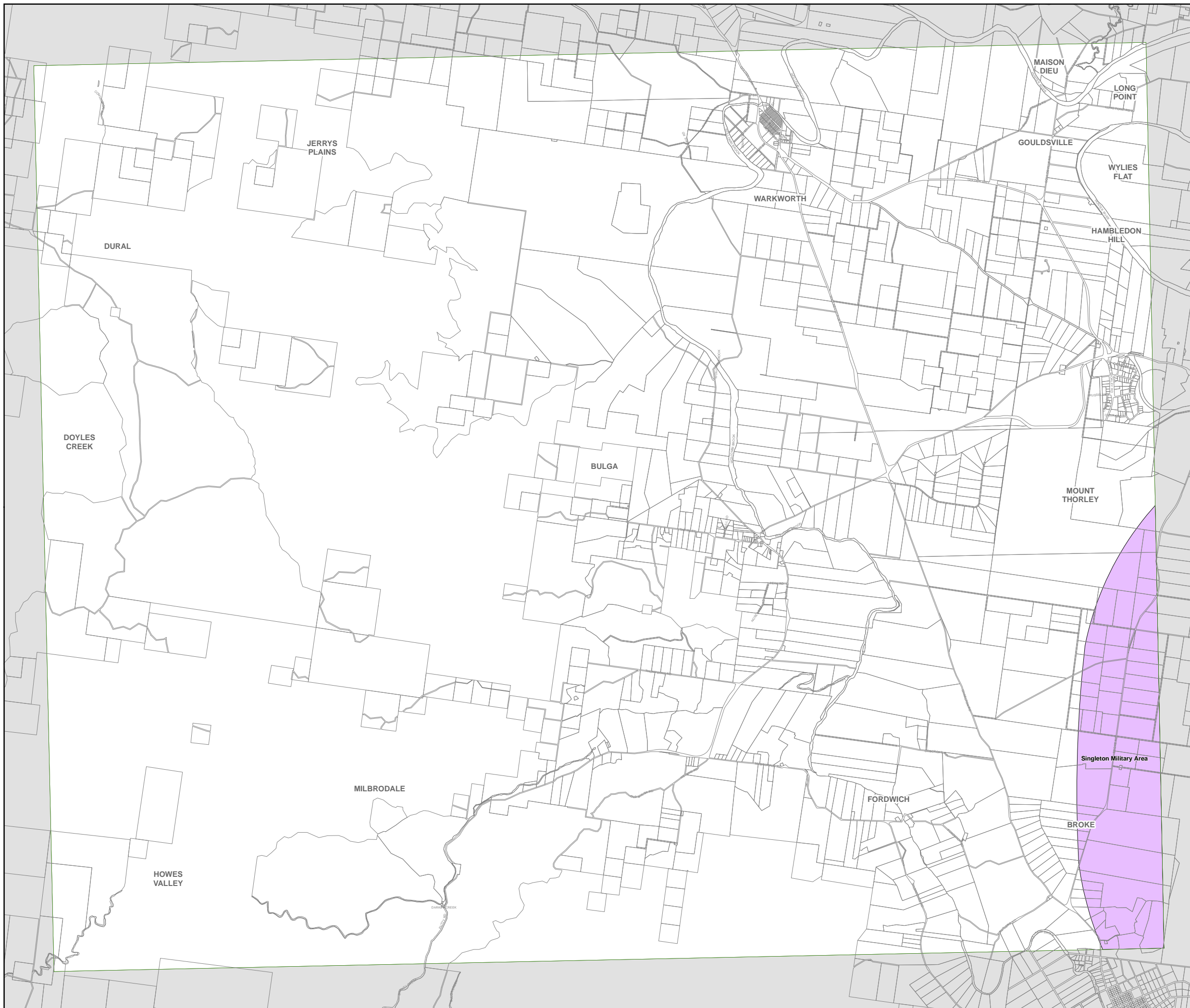
Drinking Water Catchment

Buffer Areas

Buffer Areas

Cadastre

Cadastre 08/03/2013 ©
Land and Property Information (LPI)



Projection: GDA 1994
Zone 56
Scale: 1:80,000 @ A3

Map Identification Number: 7000_COM_CL1_009_080_20130710