





# Snowy River Local Environmental Plan 2013


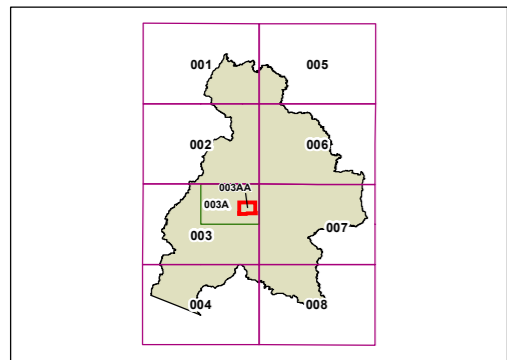
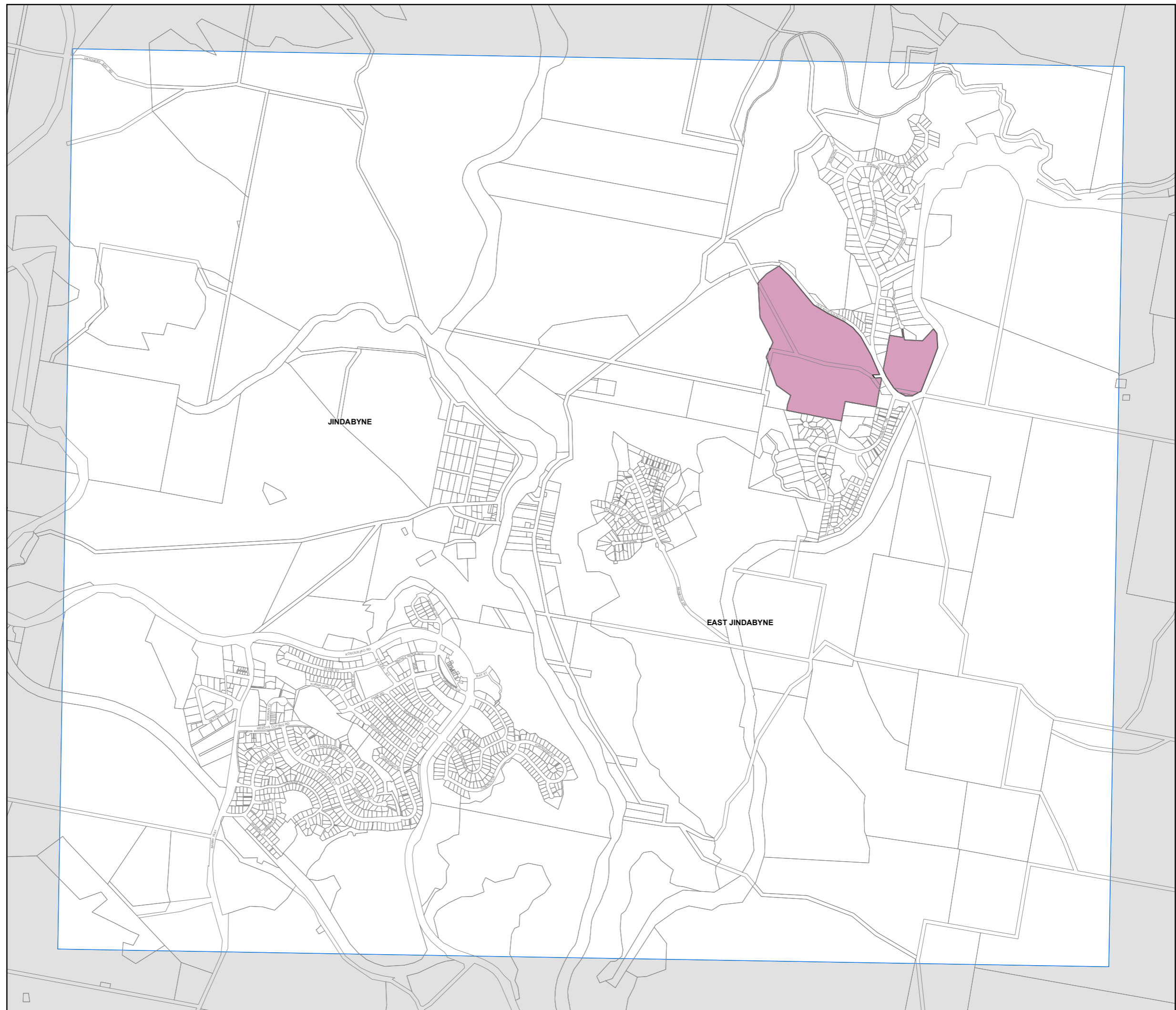
## Additional Permitted Uses Map - Sheet APU\_003AA

### Additional Permitted Uses

 Refer to Schedule 1

### Cadastral

 Cadastral 06/06/2022 © Spatial Services



Projection: GDA 1994  
MGA Zone 55

Scale: 1:20,000 @ A3

Map Identification Number: 7050\_COM\_APU\_003AA\_020\_20220606