



Snowy River Local Environmental Plan 2013

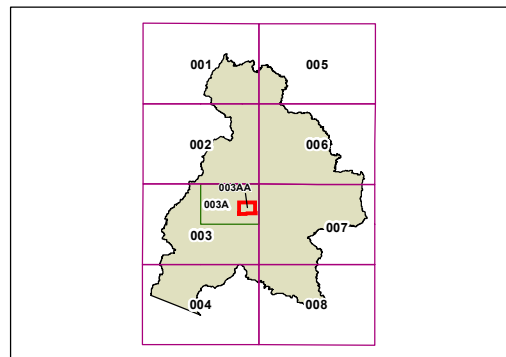
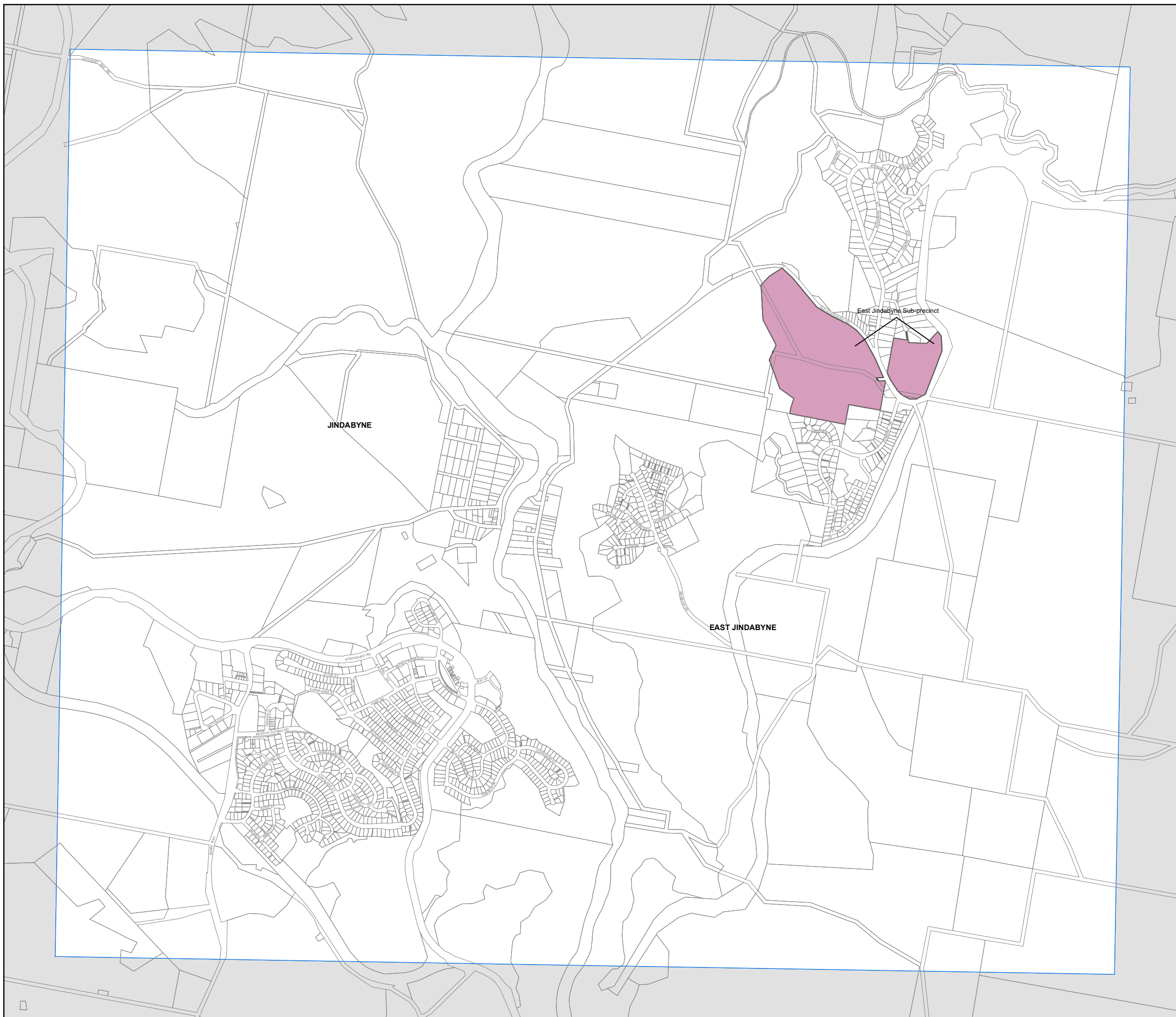
Additional Permitted Uses Map - Sheet APU_003AA

Additional Permitted Uses


Refer to Schedule 1

Cadastral

Cadastral 06/06/2022 © Spatial Services



N



Projection: GDA 1994
MGA Zone 55

Scale: 1:20,000 @ A3

Map Identification Number: 7050_COM_APU_003AA_020_20220815