



Snowy River Local Environmental Plan 2013

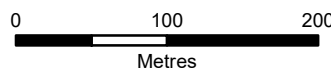
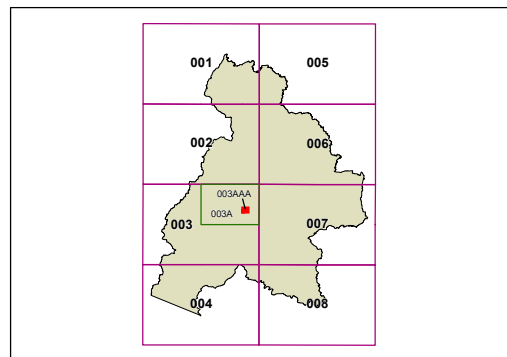
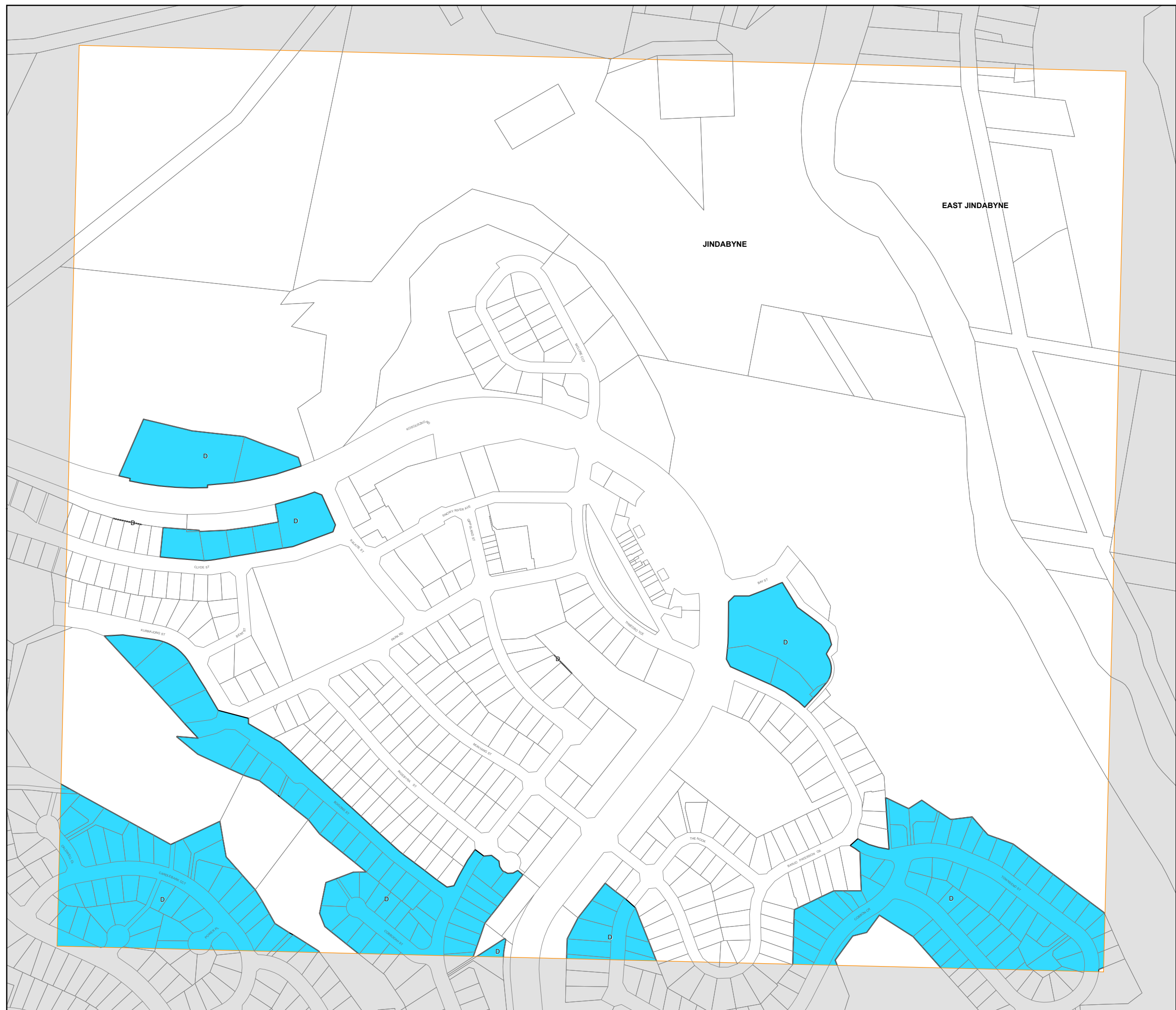
Floor Space Ratio Map - Sheet FSR_003AAA

Maximum Floor Space Ratio (n:1)

D	0.5
N	1
S	1.5
T	2
U	2.5

Cadastral

Cadastral 06/06/2022 © Spatial Services



Projection: GDA 1994
MGA Zone 55

Scale: 1:5,000 @ A3

Map Identification Number: 7050_COM_FSR_003AAA_005_20220606