



Snowy River Local Environmental Plan 2013

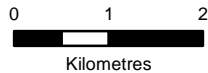
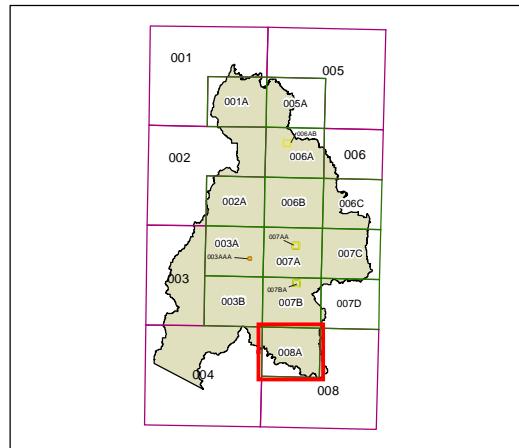
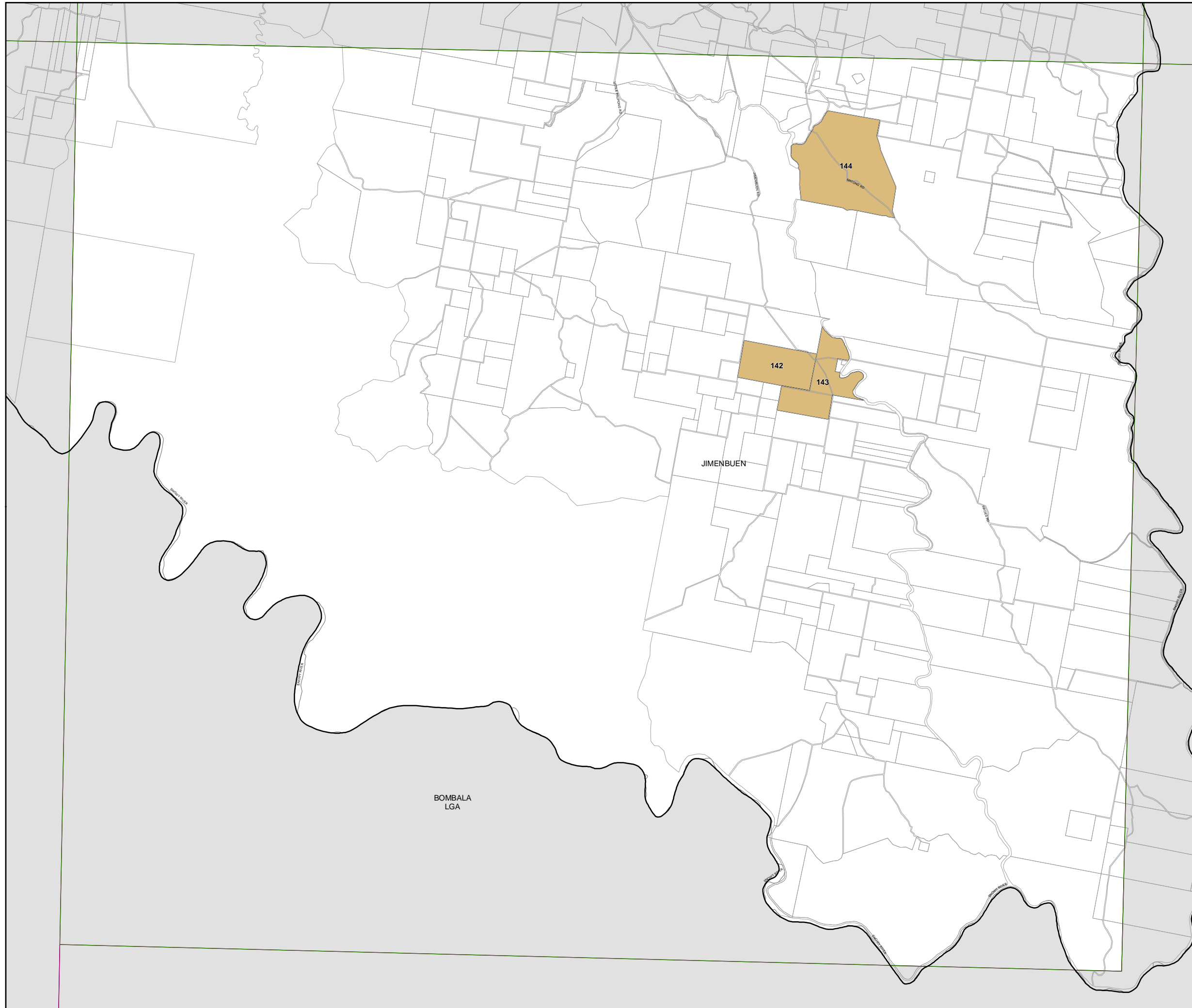
Heritage Map - Sheet HER_008A

Heritage

- Conservation Area - General
- Item - General

Cadastre

- Cadastre 12/09/2012 © Land & Property Information (LPI)



Scale: 1:80,000 @ A3

Projection: GDA 1994
MGA Zone 55