




# Snowy River Local Environmental Plan 2013

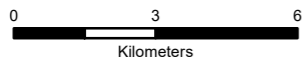
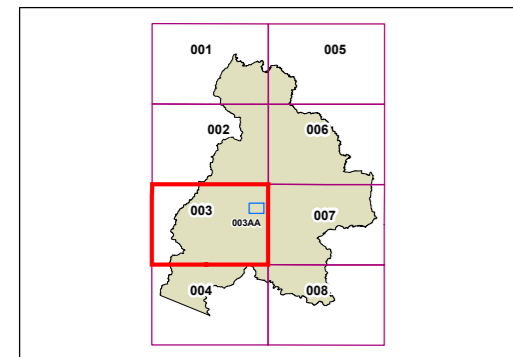
## Height of Buildings Map - Sheet HOB\_003

### Maximum Building Height (m)

A	0
D	5.5
E	6
I	8
J	9
M	12

### Cadastre

 Cadastre 06/06/2022 © Spatial Services



Projection: GDA 1994  
MGA Zone 55

Scale: 1:160,000 @ A3

Map Identification Number: 7050\_COM\_HOB\_003\_160\_20220606

