






Snowy River Local Environmental Plan 2013

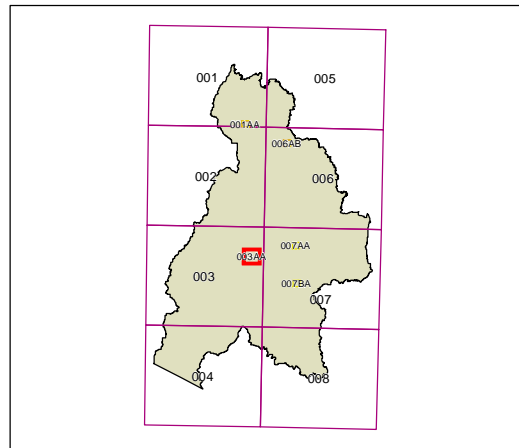
Land Reclassification (Parts Lots) Map - Sheet RPL_003AA

Land Reclassification (Parts Lots)

-  Operational Land
-  Community Land

Cadastre

-  Cadastre 20/04/2017 © Land & Property Information (LPI)



0 200 400
Metres
Scale 1:20,000 @A3

Projection: GDA 1994
MGA Zone 55