





# Snowy River Local Environmental Plan 2013

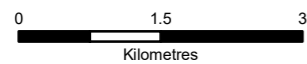
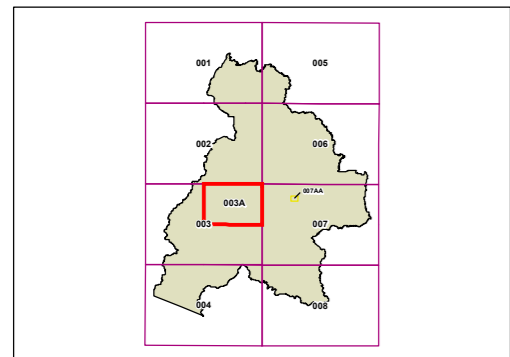
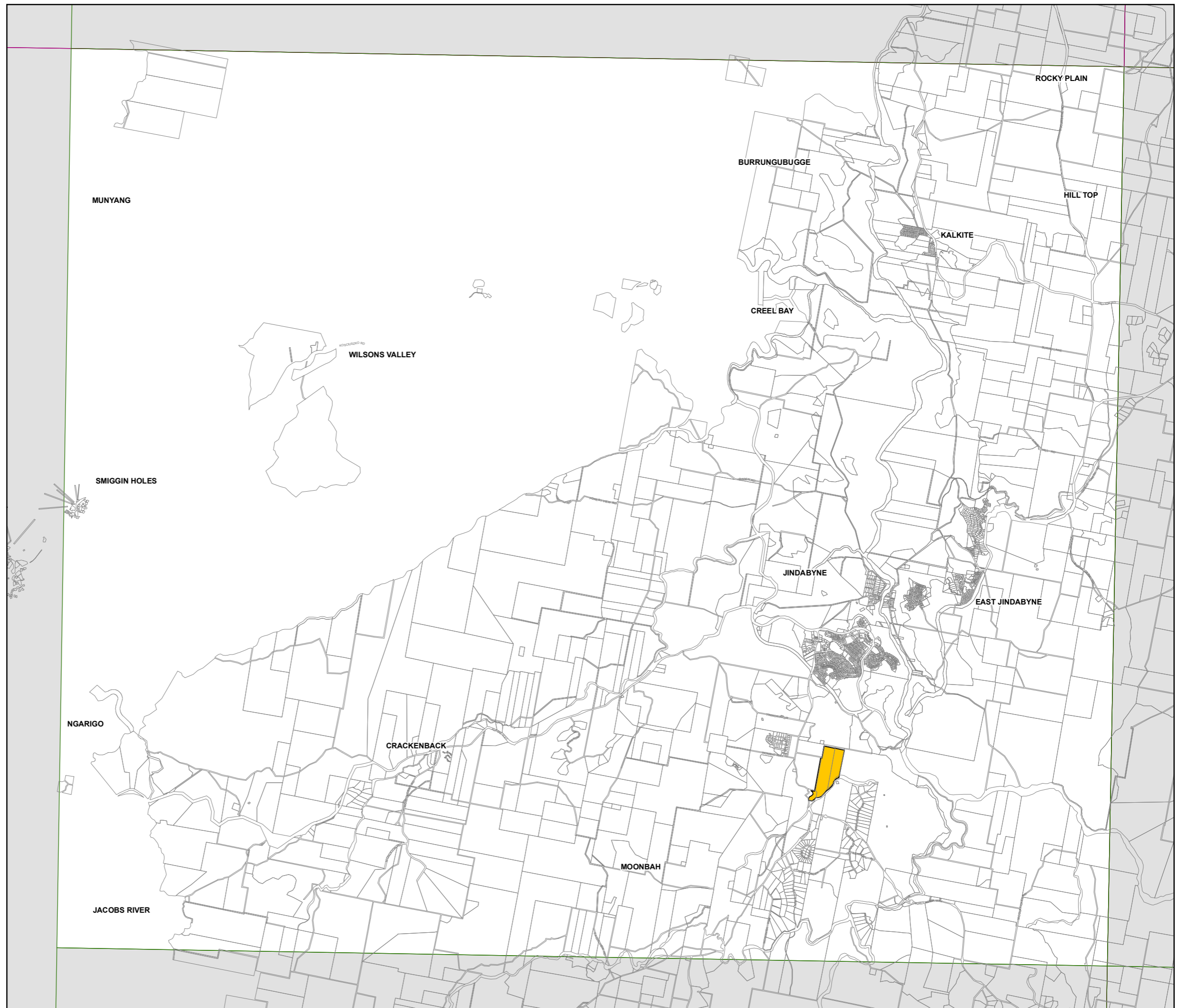
## Land Release Area Map - Sheet URA\_003A

### Land Release Area

 Land Release Area

### Cadastral

 Cadastral 06/06/2022 © Spatial Services



Projection: GDA 1994  
MGA Zone 55

Scale: 1:80,000 @ A3

Map Identification Number: 7050\_COM\_URA\_003A\_080\_20220606