





Snowy River Local Environmental Plan 2013

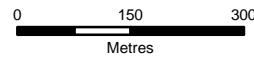
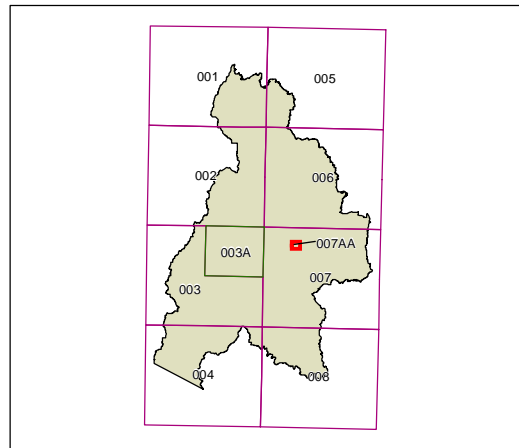
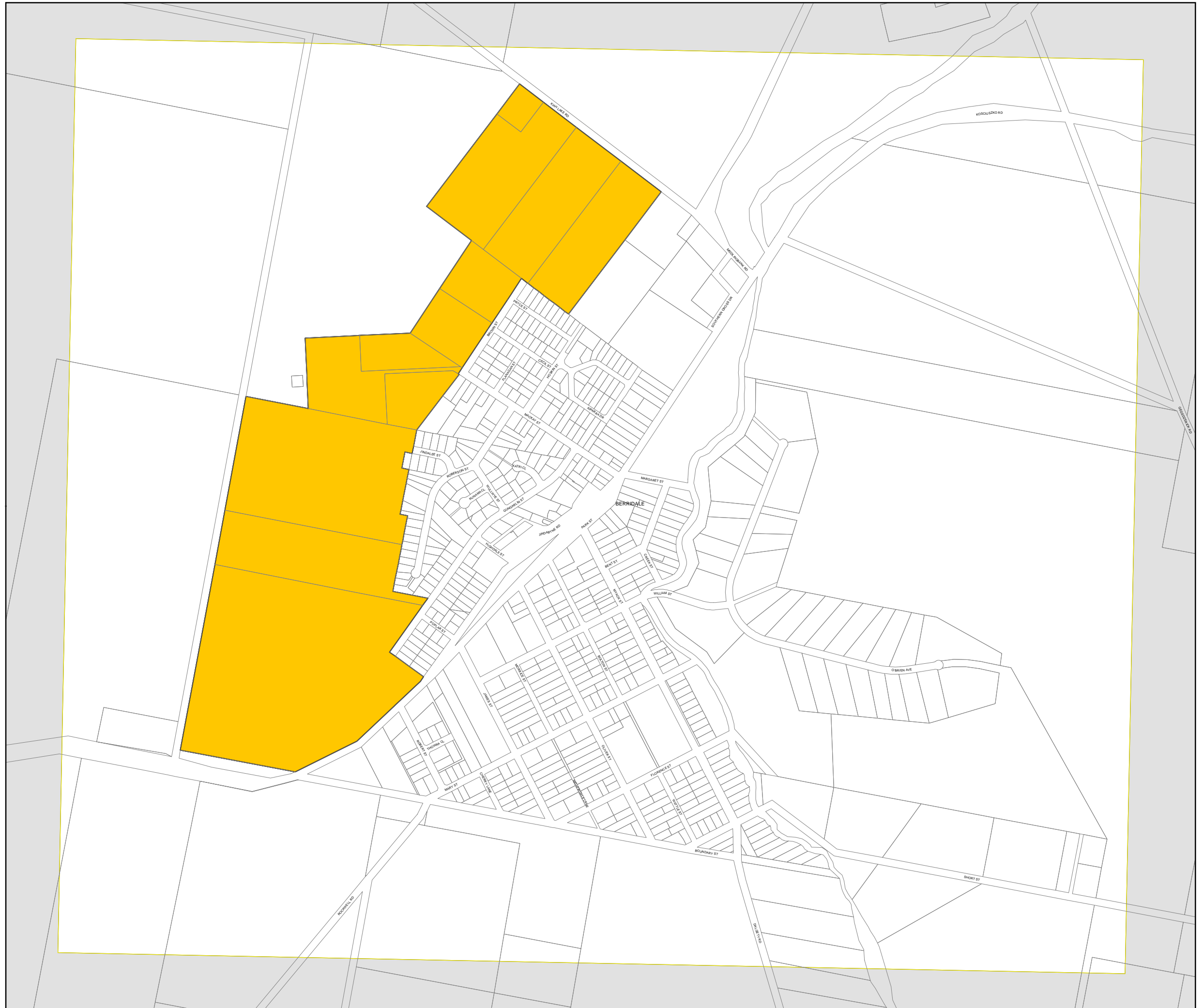
Land Release Area Map - Sheet URA_007AA

Land Release Area

 Land Release Area

Cadastre

 Cadastre 12/09/2012 © Land & Property Information (LPI)



Scale: 1:10,000 @ A3

Projection: GDA 1994
MGA Zone 55

Map identification number: 7050_COM_URA_007AA_010_20131125