






Snowy River Local Environmental Plan 2013

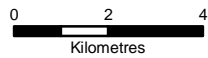
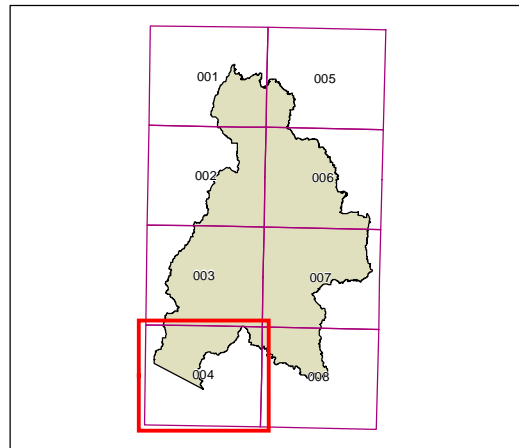
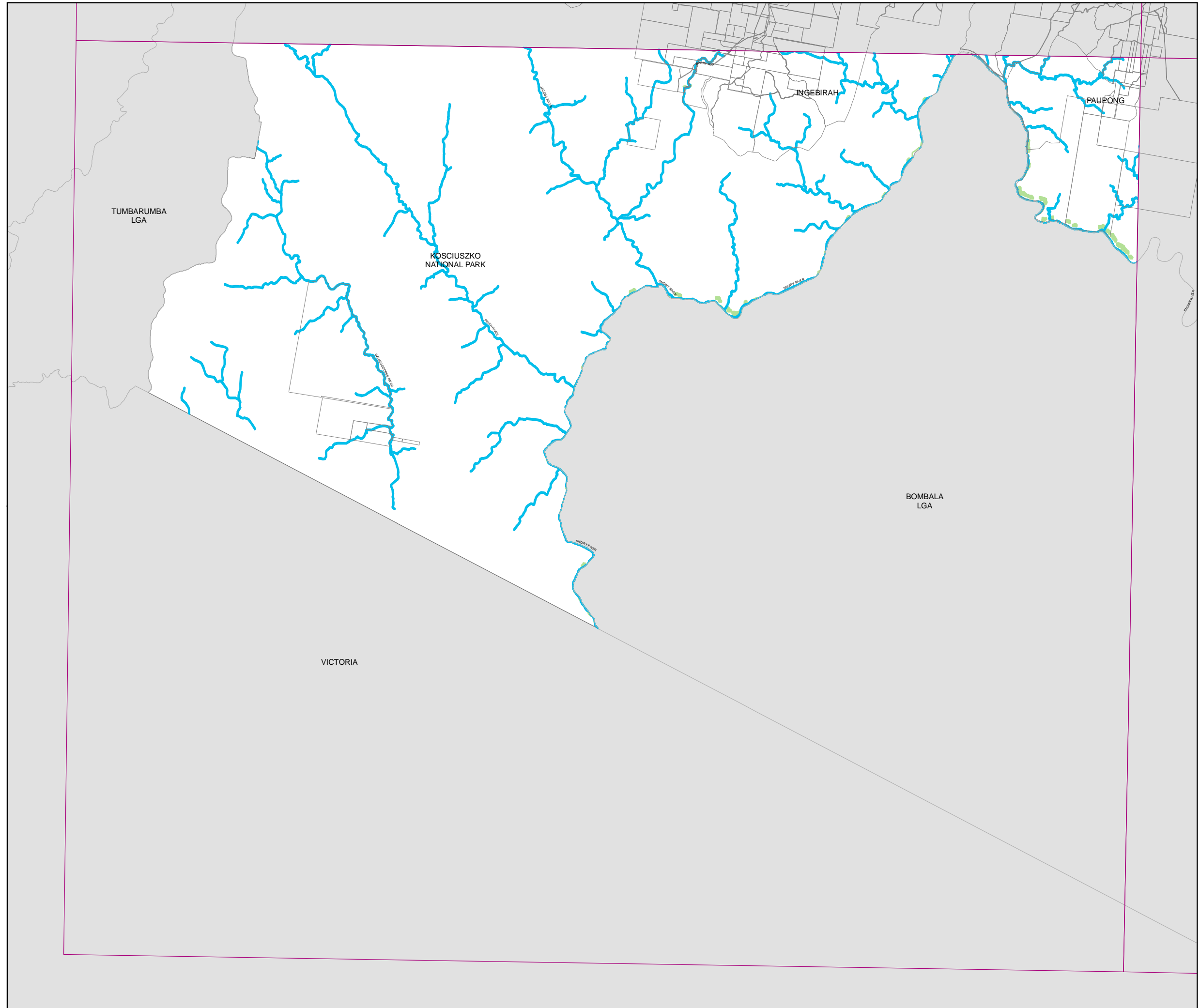
Riparian Lands and Watercourses Map-Sheet WCL_004

Riparian Lands and Watercourses

-  Riparian Land
-  Watercourse

Cadastre

-  Cadastre 12/09/2012 © Land & Property Information (LPI)



Scale: 1:160,000 @ A3

Projection: GDA 1994
MGA Zone 56

Map identification number: 7050_COM_WCL_004_160_20131022