






# Snowy River Local Environmental Plan 2013

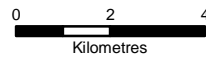
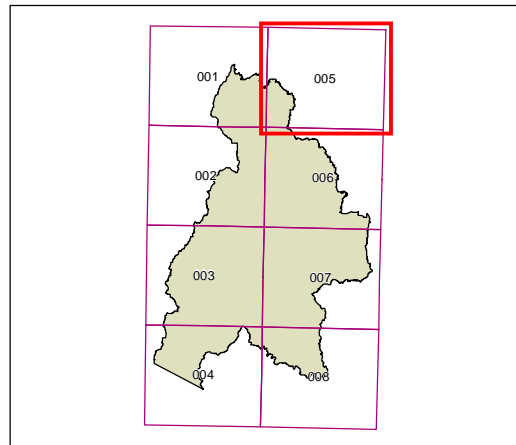
## Riparian Lands and Watercourses Map-Sheet WCL\_005

### Riparian Lands and Watercourses

-  Riparian Land
-  Watercourse

### Cadastre

-  Cadastre 12/09/2012 © Land & Property Information (LPI)



Scale: 1:160,000 @ A3

Projection: GDA 1994  
MGA Zone 56

Map identification number: 7050\_COM\_WCL\_005\_160\_20130828

