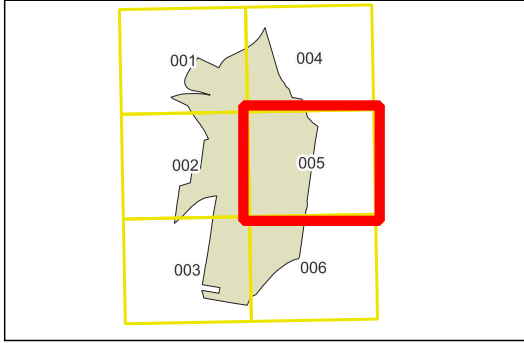
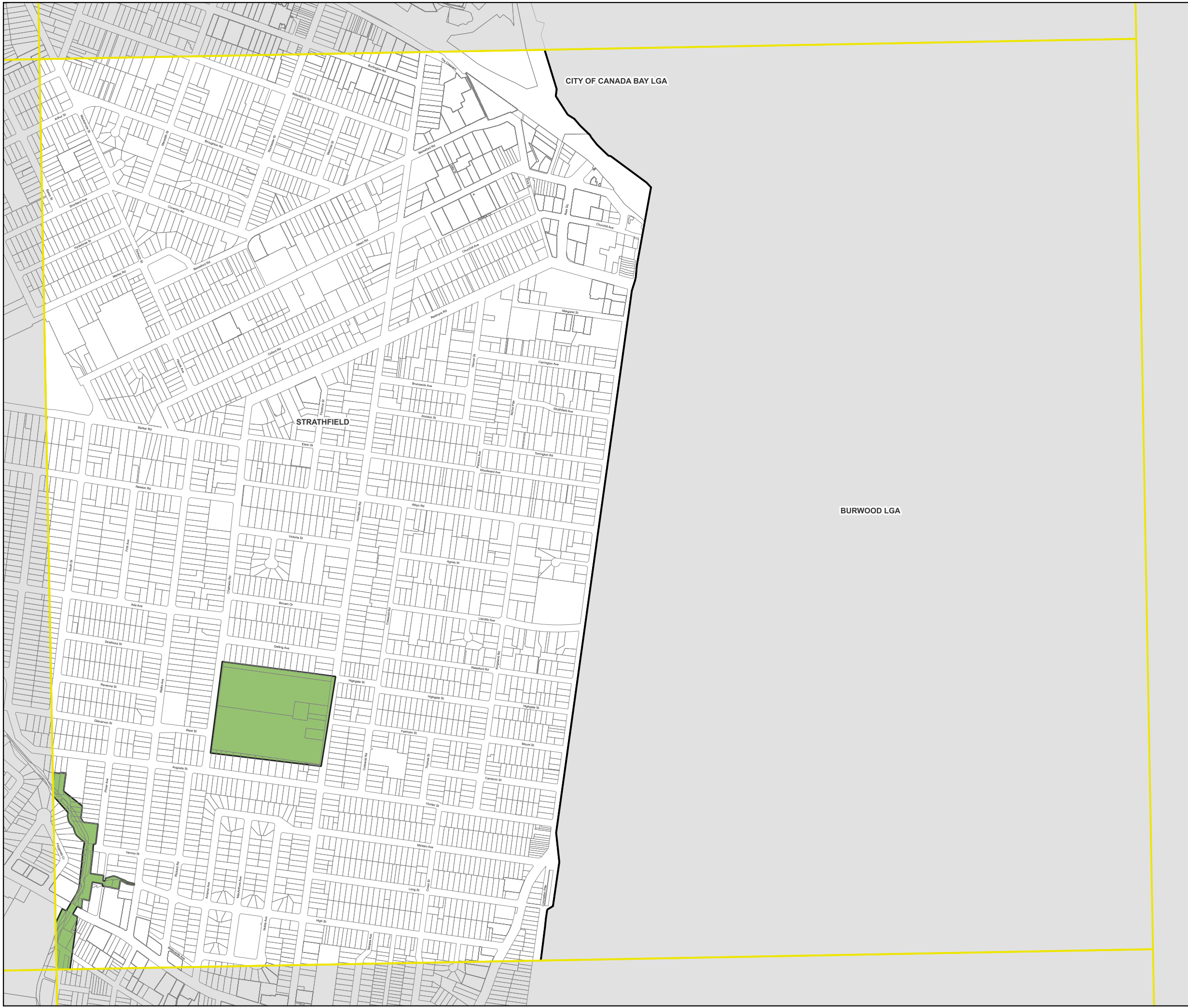




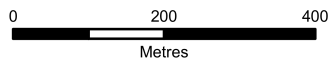
# Strathfield Local Environmental Plan 2012

## Terrestrial Biodiversity Map - Sheet BIO\_005

- Biodiversity
- Cadastre**
- Cadastre 06/02/2026 © Spatial Services



N



Projection: GDA 1994  
MGA Zone 56

Scale: 1:10,000 @ A3

Map Identification Number:  
7100\_COM\_BIO\_005\_010\_20260206