






**Strathfield Local  
Environmental  
Plan 2012**

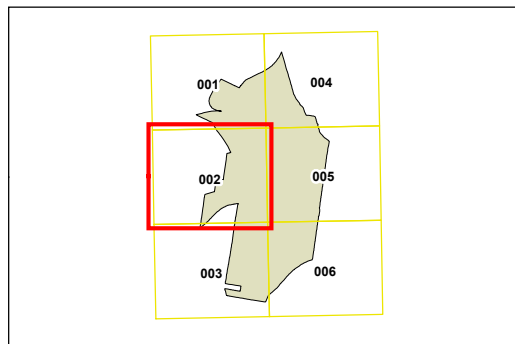
**Heritage Map -  
Sheet HER\_002**

**Heritage**

-  Conservation Area - General
-  Item - General

**Cadastre**

-  Cadastre 20/07/08 © Land and Property Information (LPI)



0 200 400 Metres

Scale: 1:10,000 @ A3

Projection: GDA 1994  
MGA Zone 56

Map identification number:  
7100\_COM\_HER\_002\_010\_20121206

