






**Strathfield Local
Environmental
Plan 2012**

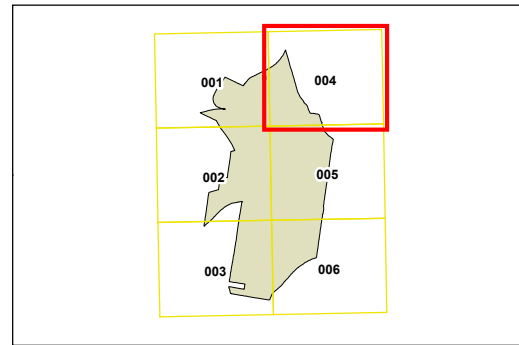
**Heritage Map -
Sheet HER_004**

Heritage

-  Conservation Area - General
-  Item - General

Cadastre

-  Cadastre 20/07/08 © Land and Property Information (LPI)

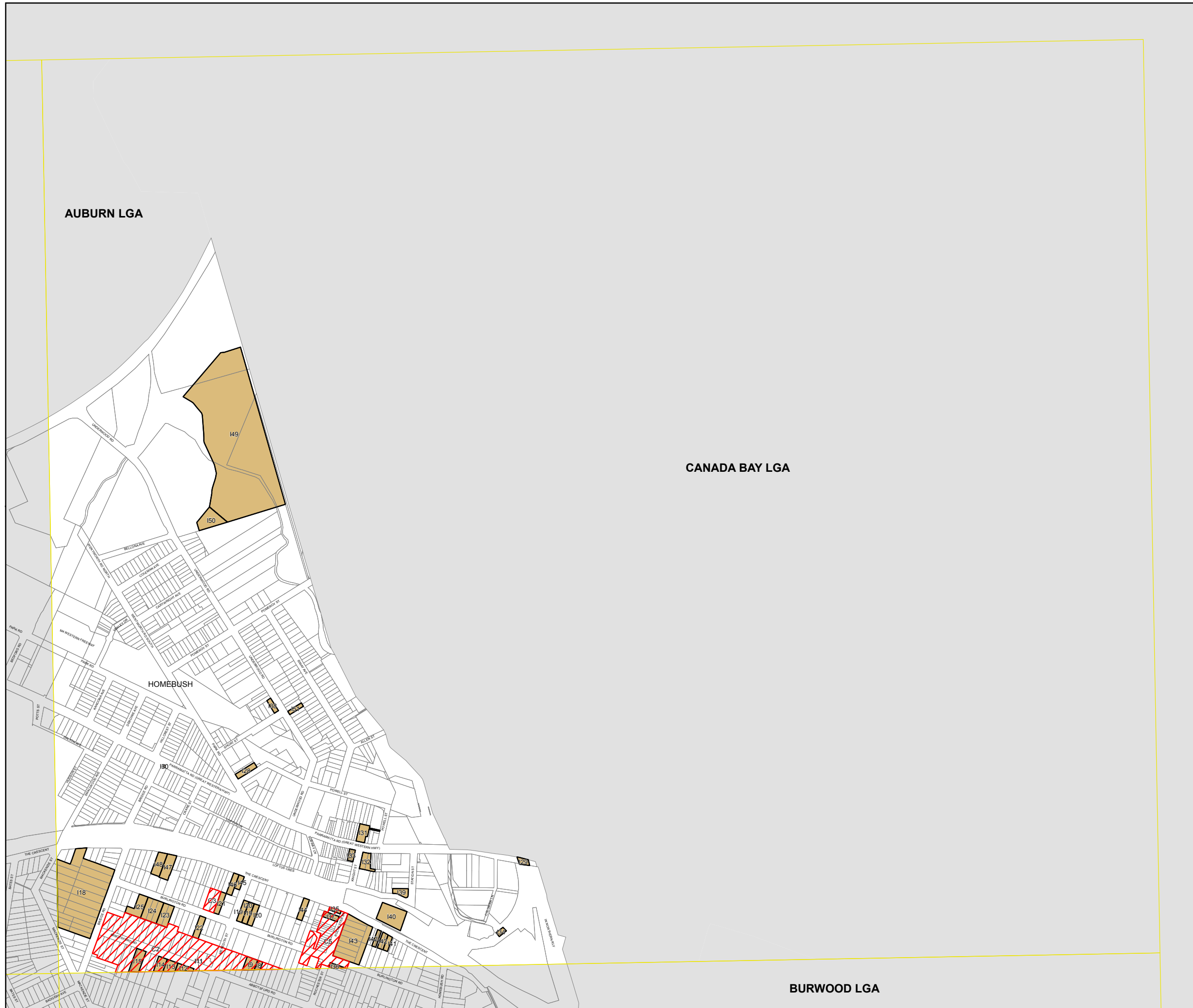


0 200 400 Metres

Scale: 1:10,000 @ A3

Projection: GDA 1994
MGA Zone 56

Map identification number:
7100_COM_HER_004_010_20121206



BURWOOD LGA