






Strathfield Local Environmental Plan 2012

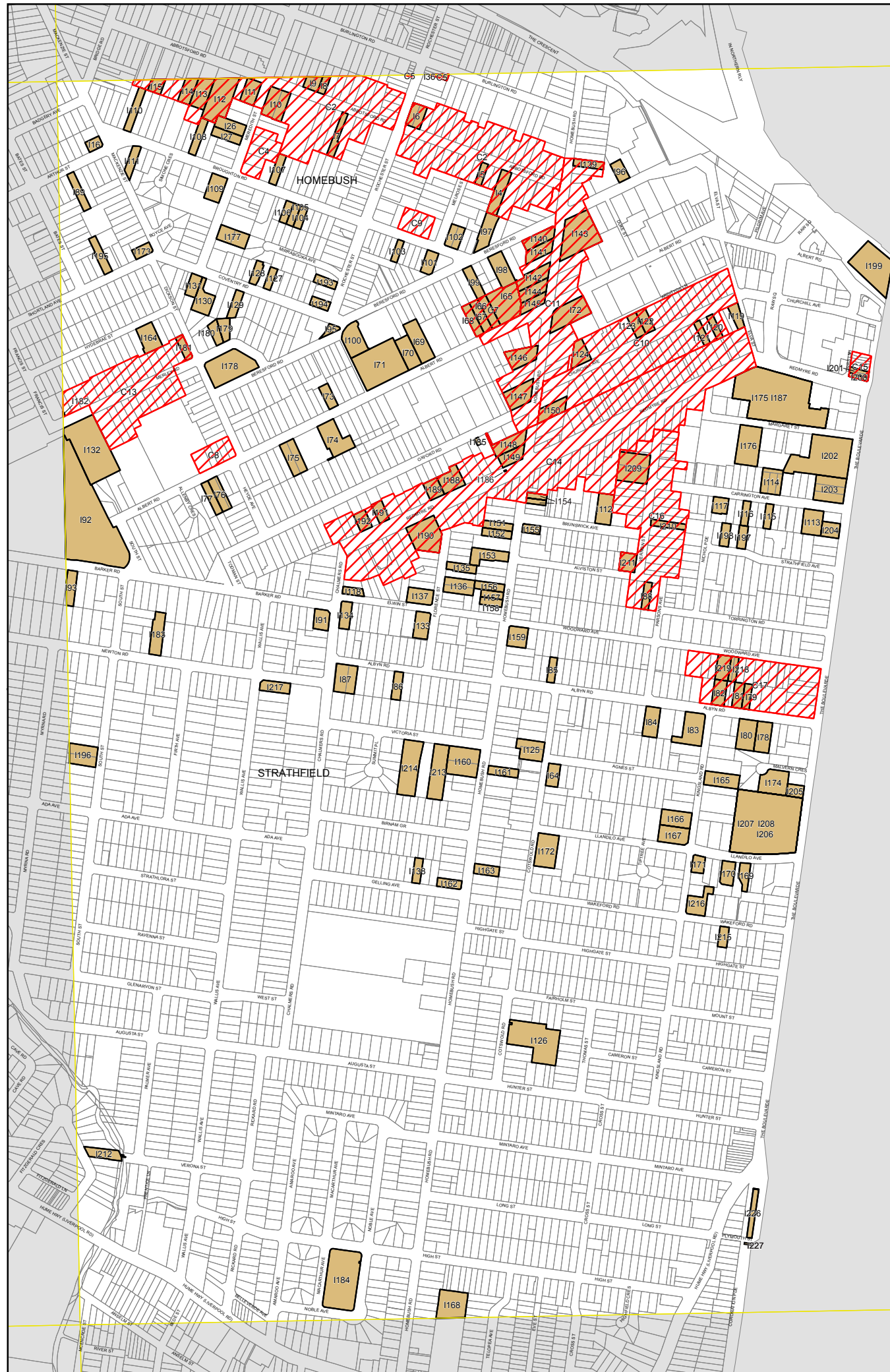
Heritage Map - Sheet HER_005

Heritage

-  Conservation Area - General
-  Item - General

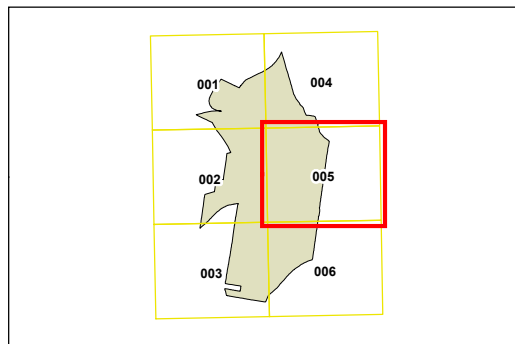
Cadastre

-  Cadastre 20/07/08 © Land and Property Information (LPI)



CANADA BAY LGA

BURWOOD LGA



0 200 400 Metres

Scale: 1:10,000 @ A3

Projection: GDA 1994
MGA Zone 56

Map identification number:
7100_COM_HER_005_010_20121206