






**Strathfield Local  
Environmental  
Plan 2012**

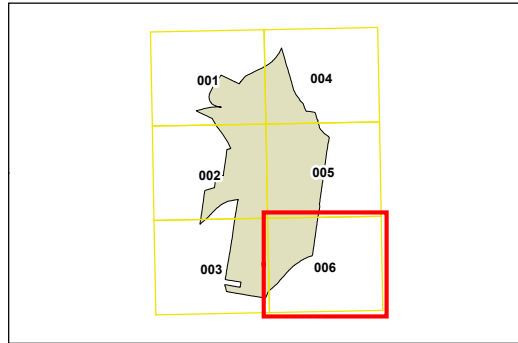
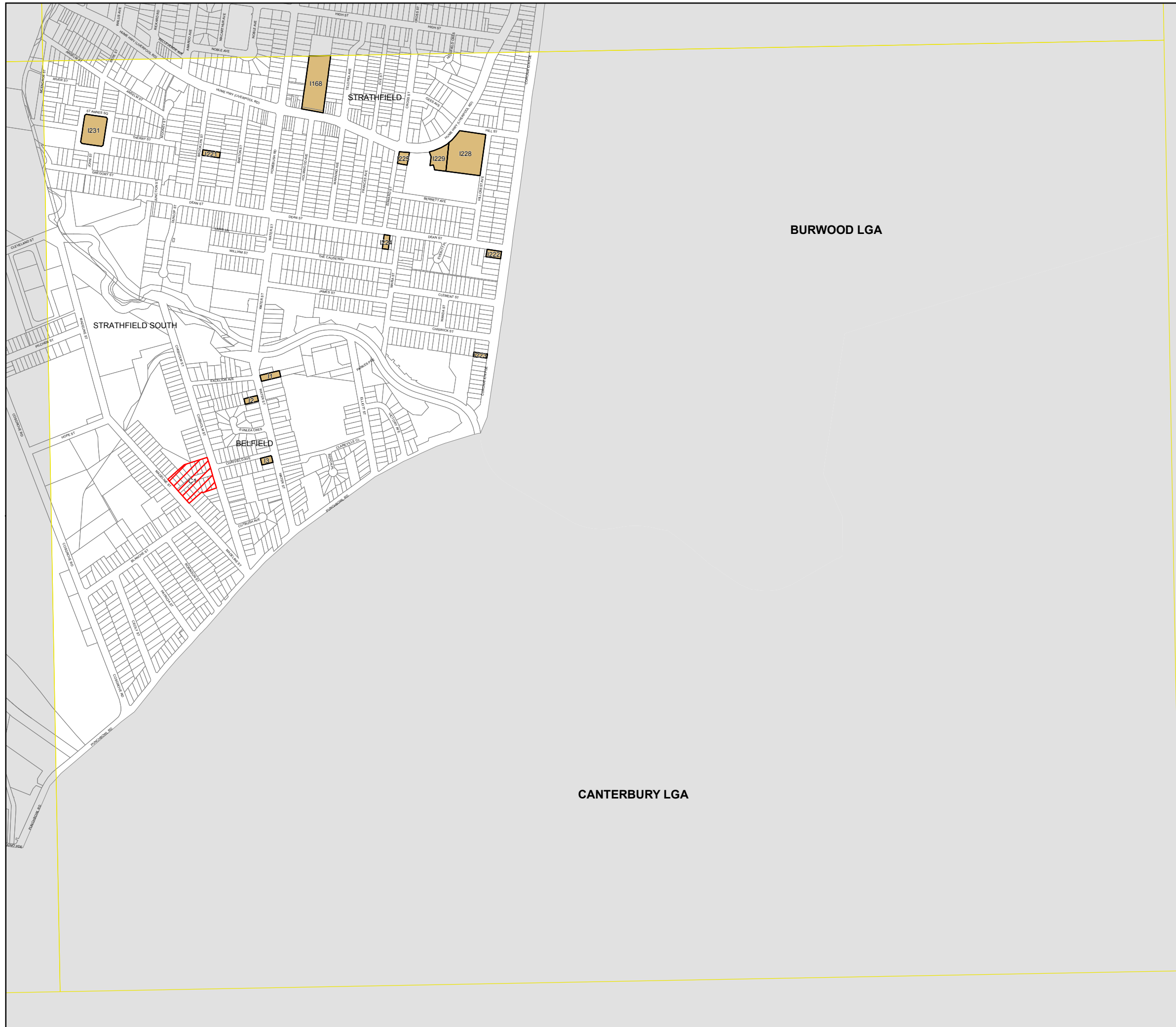
**Heritage Map -  
Sheet HER\_006**

**Heritage**

-  Conservation Area - General
-  Item - General

**Cadastre**

-  Cadastre 20/07/08 © Land and Property Information (LPI)



Projection: GDA 1994  
MGA Zone 56

Map identification number:  
7100\_COM\_HER\_006\_010\_20121206