





# Strathfield Local Environmental Plan 2012

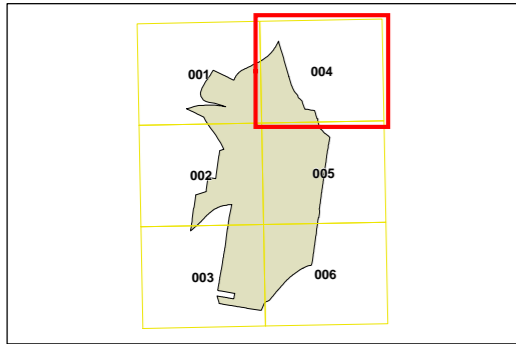
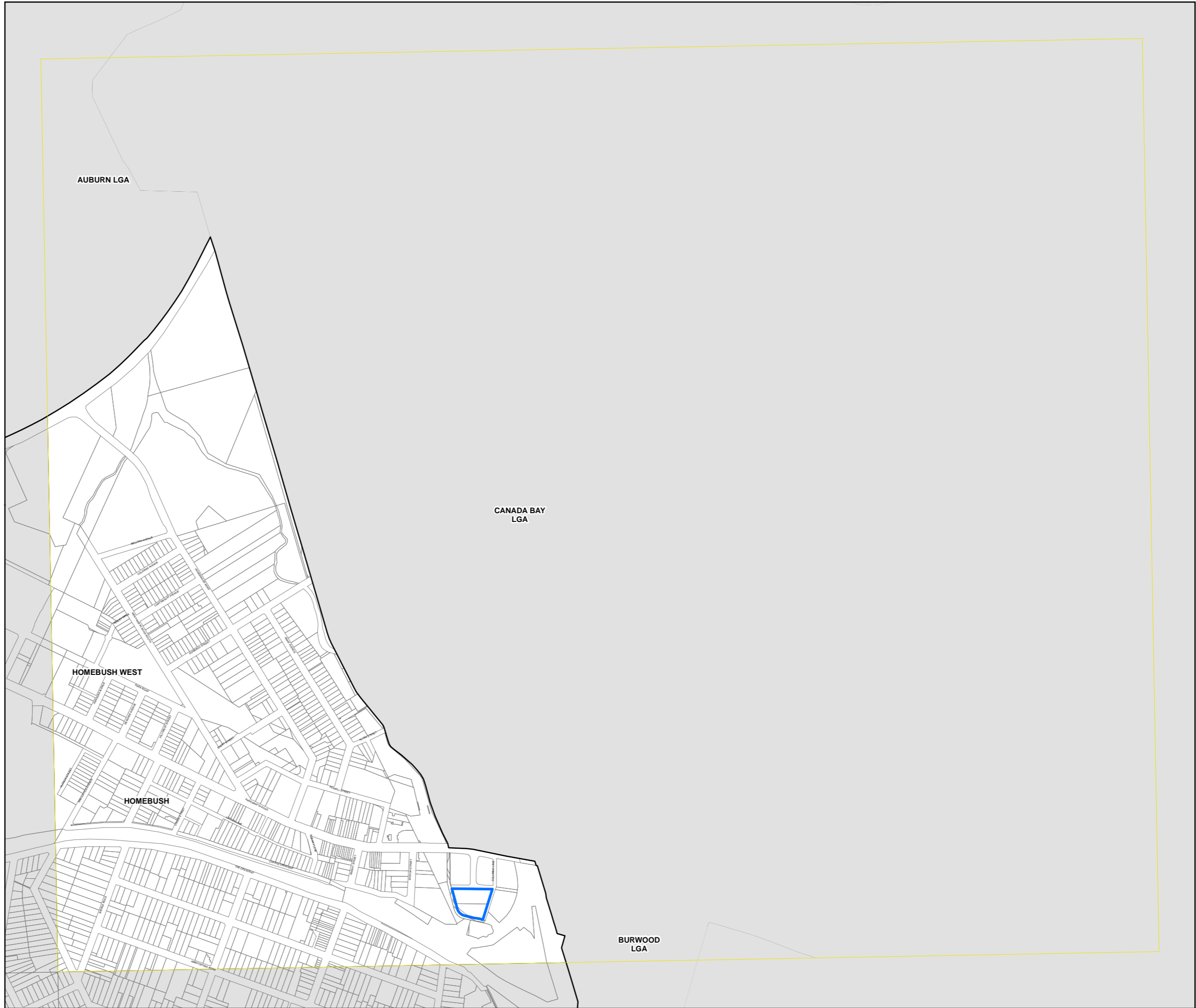
## Intensive Urban Development Area Map - Sheet IUD\_004

### Intensive Urban Development Area

 Refer to Clause 7.1

### Cadastre

 Cadastre 13/11/2018 © DFSI Spatial Services



0 200 Metres

Projection: GDA 1994  
MGA Zone 56  
Scale: 1:10,000 @ A3

Map identification number: 7100\_COM\_IUD\_004\_010\_20181113