





**Strathfield Local
Environmental
Plan 2012**

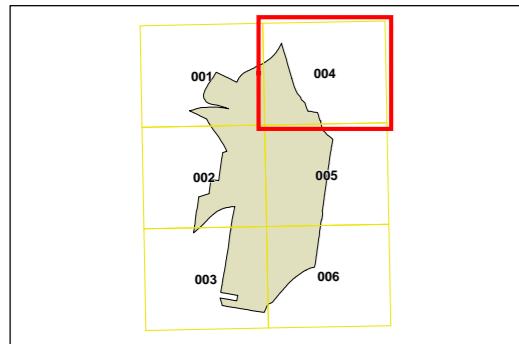
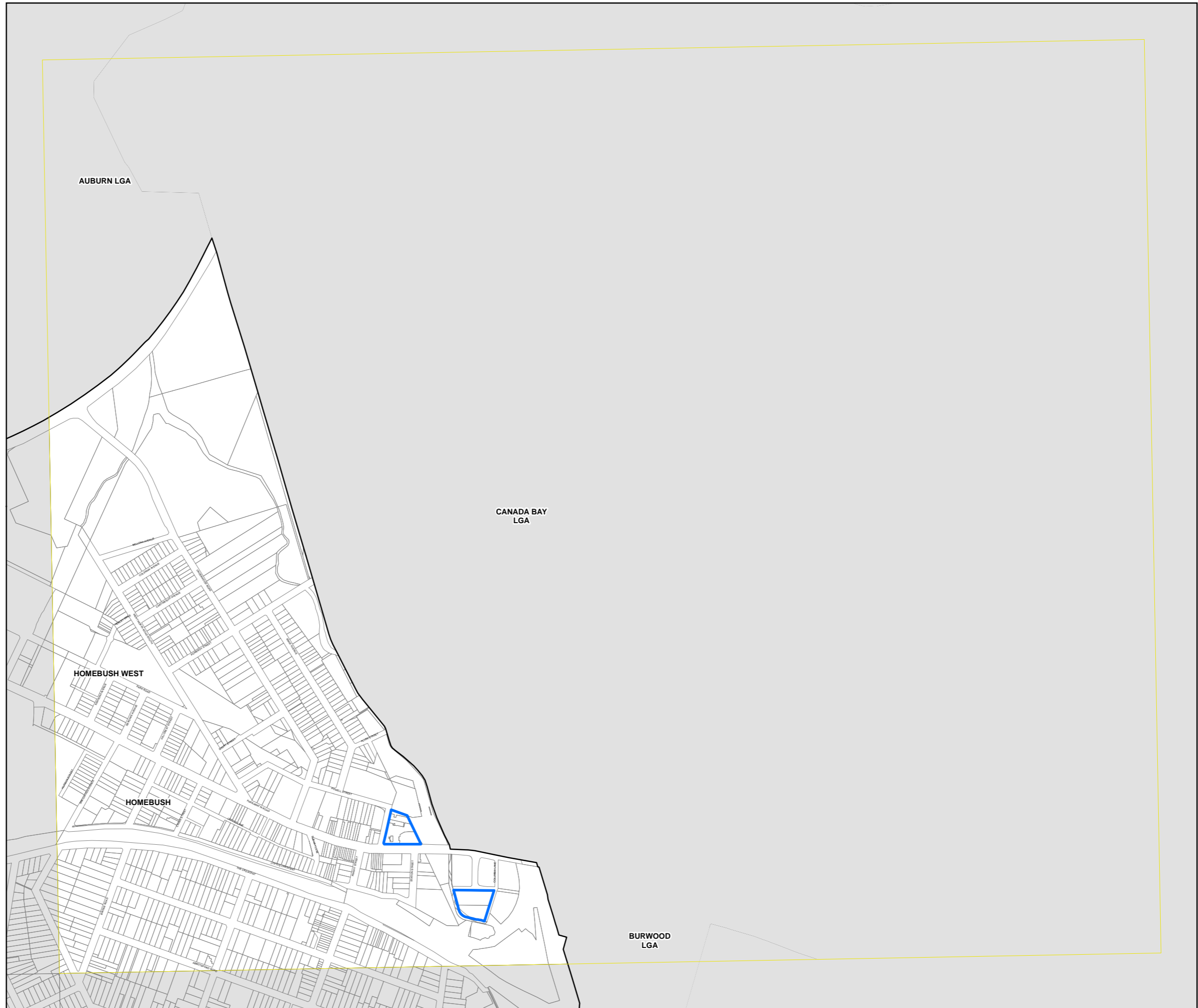
Intensive Urban Development Area
Map - Sheet IUD_004

Intensive Urban Development Area

 Refer to Clause 7.1

Cadastre

 Cadastre 15/11/2018 © DFSI Spatial Services



0 200 Metres

Projection: GDA 1994
MGA Zone 56
Scale: 1:10,000 @ A3

Map identification number: 7100_COM_IUD_004_010_20181115