


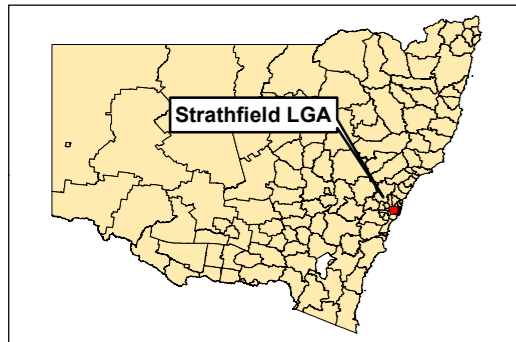




# Strathfield Local Environmental Plan 2012

## Land Application Map - Sheet LAP\_001

-  LGA Boundary
- LEP Land Application**
-  Included
- Cadastre**
-  Cadastre 20/07/08 © Land and Property Information (LPI)



Projection: GDA 1994  
MGA Zone 56

Scale: 1:25,000 @ A3

Map identification number:  
7100\_COM\_LAP\_001\_025\_20120924

