



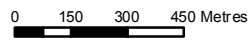
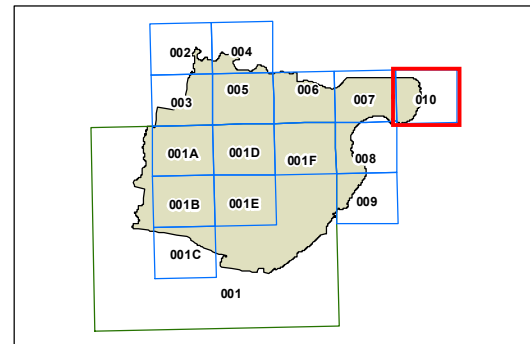
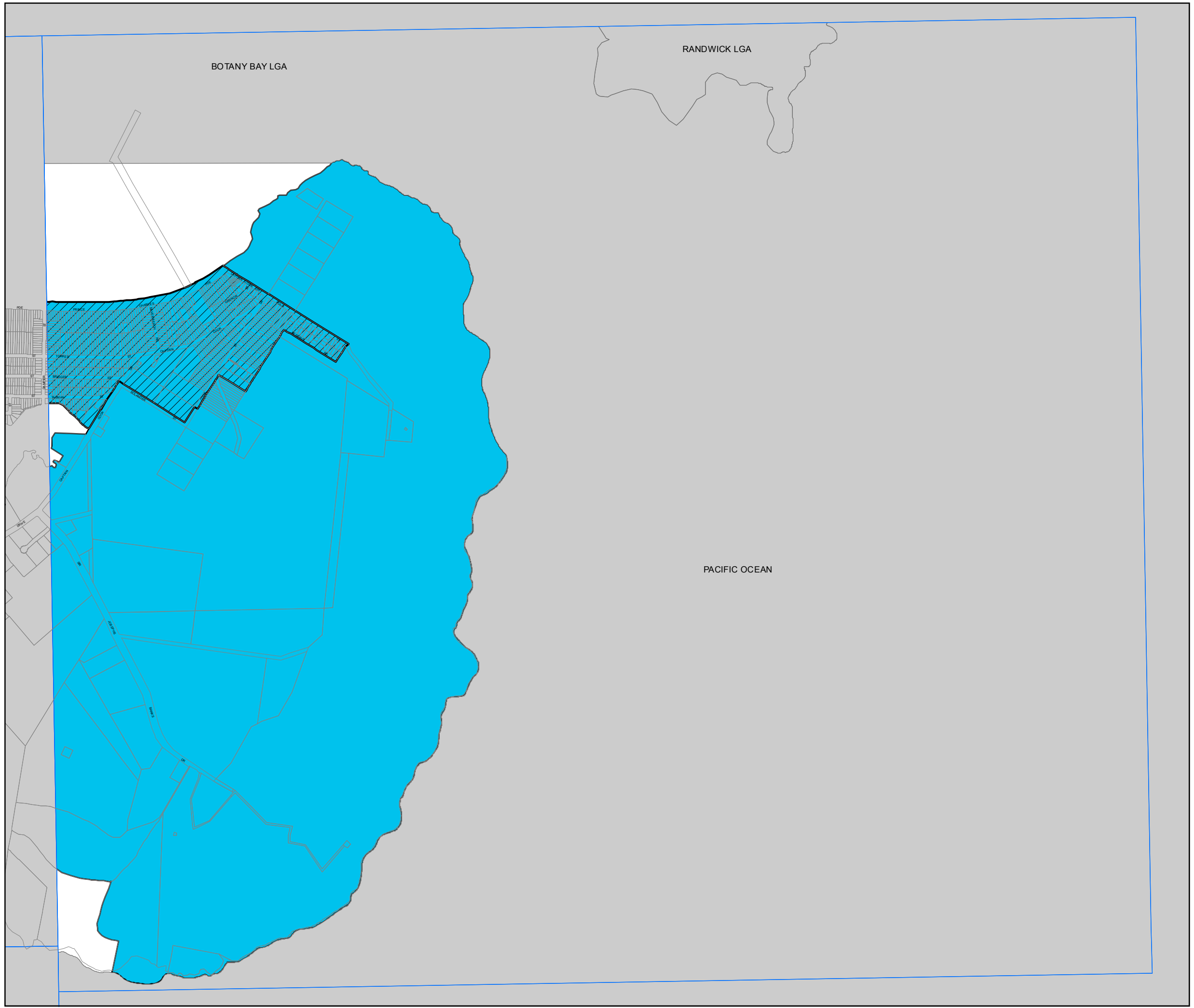


Activity Hazard Risk Map
- Sheet AHR_010

- Activity Hazard Risk**
-  Nuclear Reactor Buffer Area
 -  Kurnell Village
 -  Refinery Risk Area
- Cadastre**
-  Cadastre 08/05/2015 © Sutherland Shire Council



Projection: GDA 1994
MGA Zone 56

Scale: 1:20,000 @ A3

Map identification number:
7150_COM_AHR_010_020_20150508