




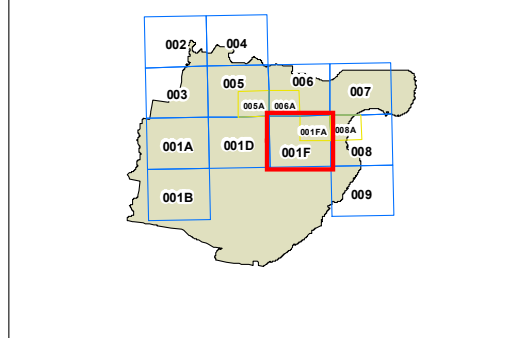
Additional Permitted Uses Map - Sheet APU_001F

Additional Permitted Uses

 Additional Permitted Uses

Cadastre

 Cadastre 10/02/2017 © Sutherland Shire Council



Scale: 1:20,000 @ A3

Projection: GDA 1994
MGA Zone 56

Map identification number:
7150_COM_APU_001F_020_20170210