



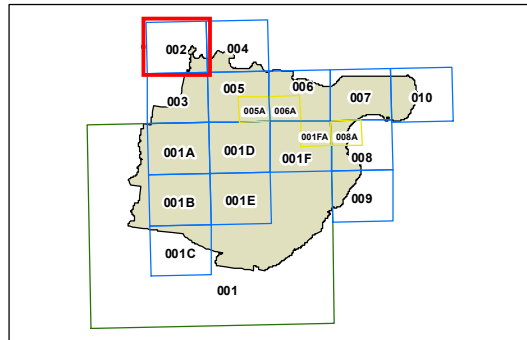
Additional Permitted Uses Map - Sheet APU_002

Additional Permitted Uses

 Additional Permitted Uses

Cadastre

 Cadastre 08/05/2015 © Sutherland Shire Council



Projection: GDA 1994
MGA Zone 56



Scale: 1:20,000 @ A3

Map identification number:

7150_COM_APU_002_02_20150508

