



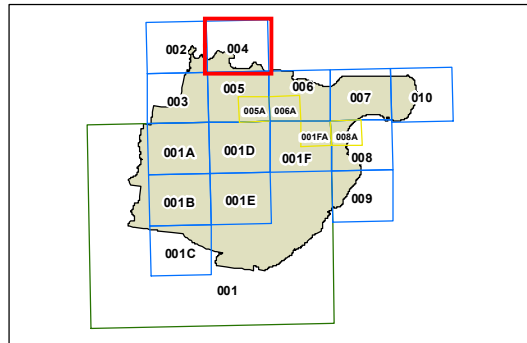
Additional Permitted Uses Map
- Sheet APU_004

Additional Permitted Uses

 Additional Permitted Uses

Cadastre

 Cadastre 08/05/2015 © Sutherland Shire Council



Projection: GDA 1994
MGA Zone 56

0 150 300 450 Metres

Scale: 1:20,000 @ A3

Map identification number:
7150_COM_APU_004_020_20150508

