



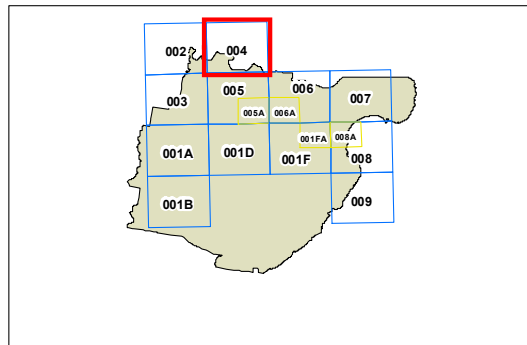
**Additional Permitted Uses Map**  
 - Sheet APU\_004

**Additional Permitted Uses**

 Additional Permitted Uses

**Cadastral**

 Cadastral 10/02/2017 © Sutherland Shire Council



Projection: GDA 1994  
 MGA Zone 56

0 150 300 450 Metres

Scale: 1:20,000 @ A3

Map identification number:

7150\_COM\_APU\_004\_020\_20170210

