



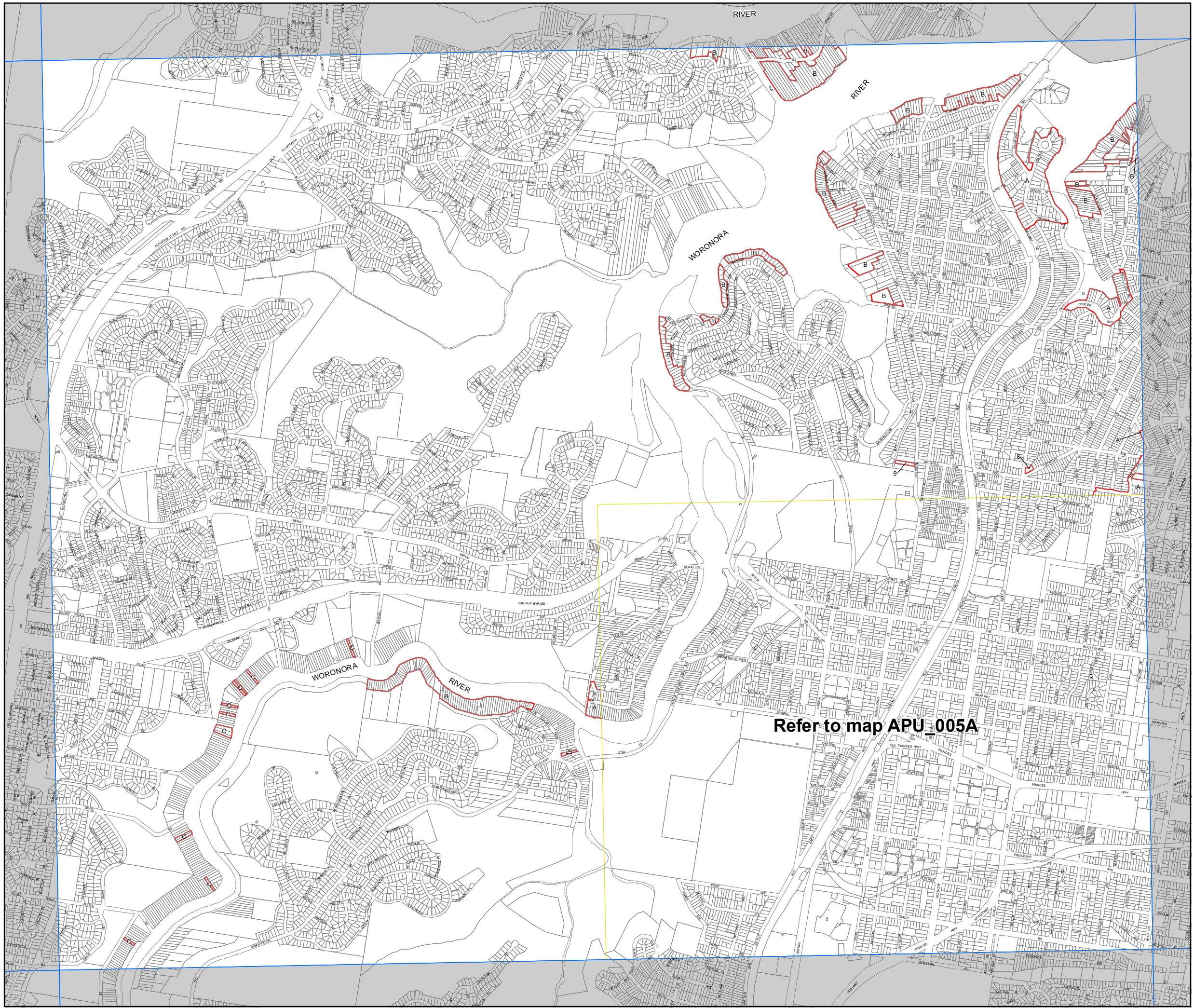
Additional Permitted Uses Map - Sheet APU_005

Additional Permitted Uses

 Additional Permitted Uses

Cadastre

 Cadastre 08/05/2015 © Sutherland Shire Council



Refer to map APU_005A

