



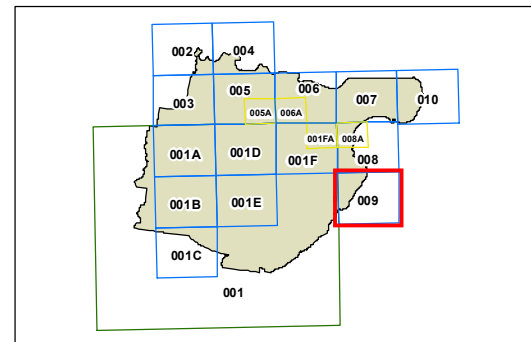
**Additional Permitted Uses Map  
- Sheet APU\_009**

**Additional Permitted Uses**

 Additional Permitted Uses

**Cadastre**

 Cadastre 08/05/2015 © Sutherland Shire Council



0 150 300 450 Metres

Scale: 1:20,000 @ A3

Projection: GDA 1994  
MGA Zone 56

Map identification number:

7150\_COM\_APU\_009\_02\_20150508

