

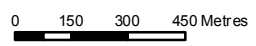
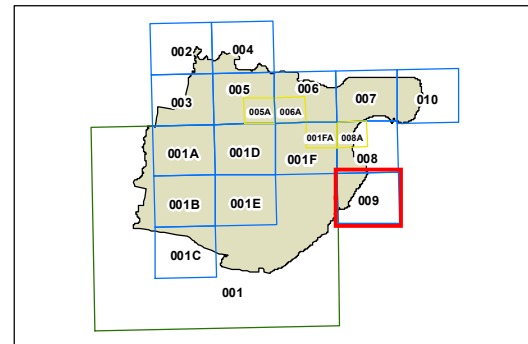
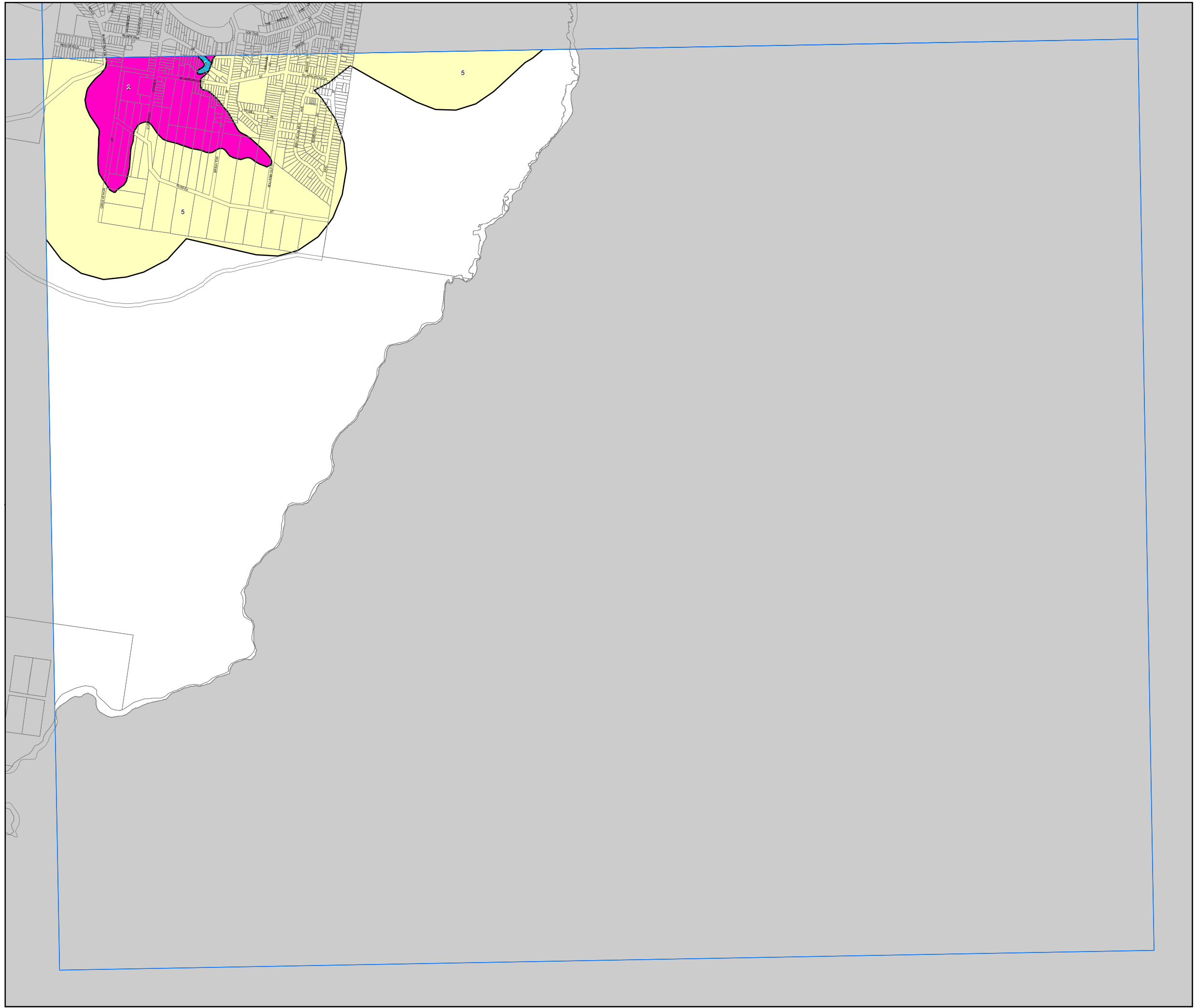
Acid Sulfate Soils Map - Sheet ASS\_009

**Acid Sulfate Soils**

- Class 1
- Class 2
- Class 3
- Class 4
- Class 5

**Cadastre**

Cadastre 08/05/2015 © Sutherland Shire Council



Scale: 1:20,000 @ A3

Projection: GDA 1994  
MGA Zone 56

Map identification number:  
7150\_COM\_ASS\_009\_020\_20150508