




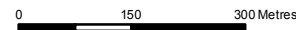
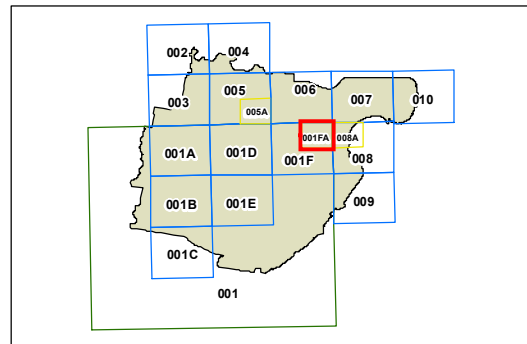
**Foreshore Building Line Map - Sheet FBL\_001FA**

**Foreshore Building Line**

-  Foreshore Building Line
-  Foreshore Area

**Cadastre**

-  Cadastre 08/05/2015 © Sutherland Shire Council



Projection: GDA 1994  
MGA Zone 56

Scale: 1:10,000 @ A3

Map identification number:  
7150\_COM\_FBL\_001FA\_010\_20150508