



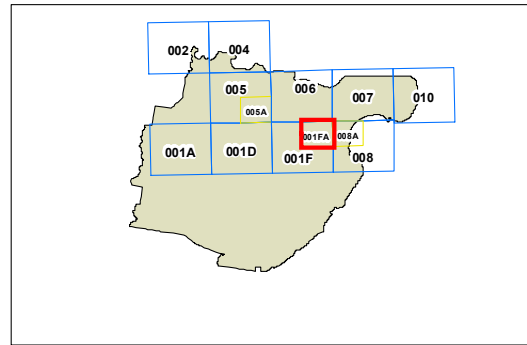
Foreshore Building Line Map - Sheet FBL_001FA

Foreshore Building Line

-  Foreshore Building Line
-  Foreshore Area

Cadastral

 Cadastral 10/02/2017 © Sutherland Shire Council



0 150 300 Metres

Projection: GDA 1994
MGA Zone 56

Scale: 1:10,000 @ A3

Map identification number:
7150_COM_FBL_001FA_010_20170210