




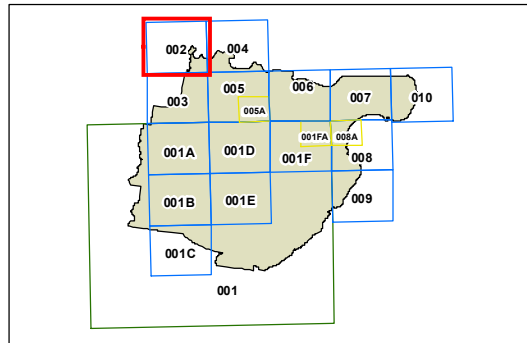
**Foreshore Building Line Map - Sheet FBL\_002**

**Foreshore Building Line**

-  Foreshore Building Line
-  Foreshore Area

**Cadastral**

 Cadastral 08/05/2015 © Sutherland Shire Council



0 150 300 450 Metres

Scale: 1:20,000 @ A3

Projection: GDA 1994  
MGA Zone 56

Map identification number:  
7150\_COM\_FBL\_002\_020\_20150508

