




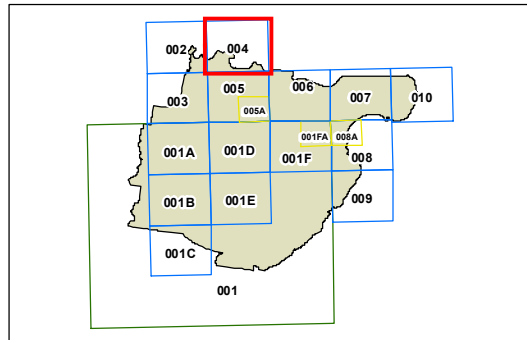
Foreshore Building Line Map - Sheet FBL_004

Foreshore Building Line

-  Foreshore Building Line
-  Foreshore Area

Cadastral

 Cadastral 08/05/2015 © Sutherland Shire Council



0 150 300 450 Metres

Scale: 1:20,000 @ A3

Projection: GDA 1994
MGA Zone 56

Map identification number:
7150_COM_FBL_004_020_20150508

