

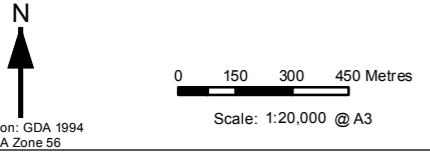
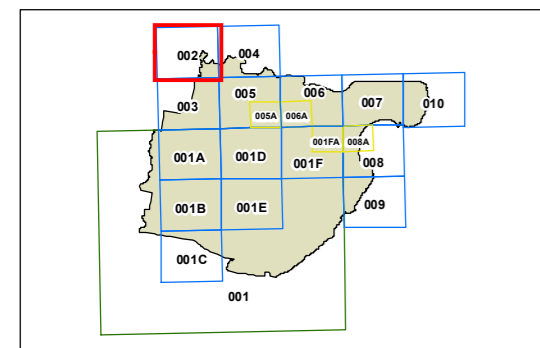


Flood Planning Map - Sheet FLD\_002

**Flood Planning Land**  
 Flood Planning Area

**Cadastral**  
 Cadastral 08/05/2015 © Sutherland Shire Council



Map identification number:  
7150\_COM\_FLD\_002\_020\_20150508

