

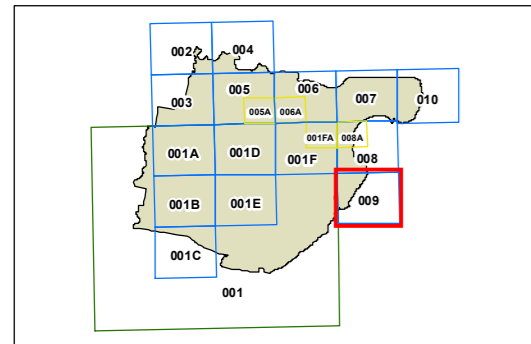


Flood Planning Map - Sheet FLD_009

Flood Planning Land
 Flood Planning Area

Cadastral
 Cadastral 08/05/2015 © Sutherland Shire Council



0 150 300 450 Metres

Scale: 1:20,000 @ A3

Projection: GDA 1994
MGA Zone 56

Map identification number:
7150_COM_FLD_009_020_20150508