





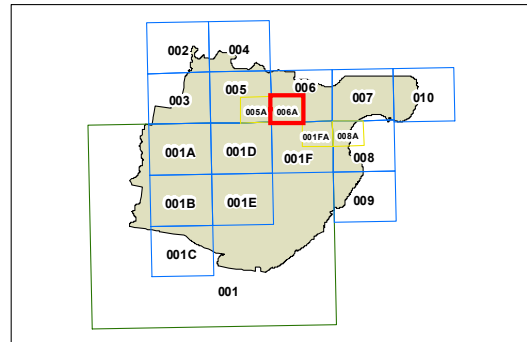
Sutherland Shire Local Environmental Plan 2015

Riparian Lands and Watercourses Map - Sheet RIP_006A

 Environmentally Sensitive Land

Cadastre

 Cadastre 30/04/2015 © Sutherland Shire Council



0 150 300 Metres

Projection: GDA 1994
MGA Zone 56

Scale: 1:10,000 @ A3

Map identification number:
7150_COM_RIP_006A_010_20150430