





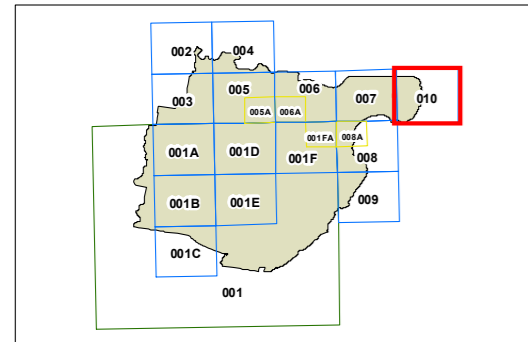
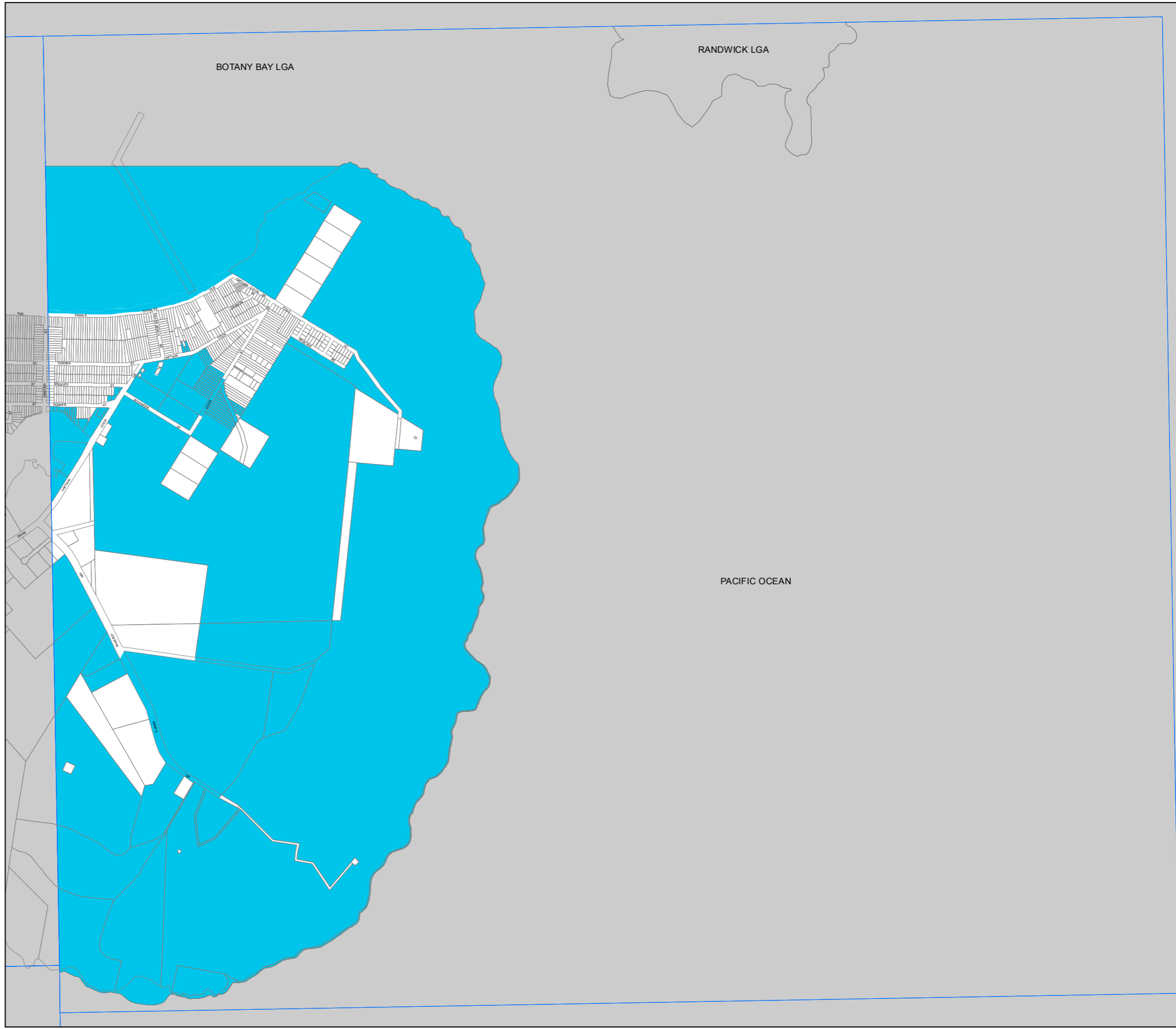
Sutherland Shire Local Environmental Plan 2015

Riparian Lands and Watercourses Map - Sheet RIP_010

 Environmentally Sensitive Land

Cadastre

 Cadastre 30/04/2015 © Sutherland Shire Council



0 140 280 420 Metres

Scale: 1:20,000 @ A3

Projection: GDA 1994
MGA Zone 56

Map identification number:

7150_COM_RIP_010_020_20150430