




**Sutherland Shire Local Environmental Plan 2006—
Heathcote Ridge West Menai—
Land Zoning Map**

Sheet LZN_001

-  Subject Land
- Zoning**
-  R2 Low Density Residential
- Cadastre**
-  Cadastre 29/04/2015 © Land and Property Information



0 100 200 300
Metres

Projection: MGA Zone 56
Datum: GDA94
Scale: 1:8,000 @ A3

Map Identification Number
7150_HCR_LZN_001_008_20150511

