





# Sydney Local Environmental Plan (Green Square Town Centre - Stage 2) 2013

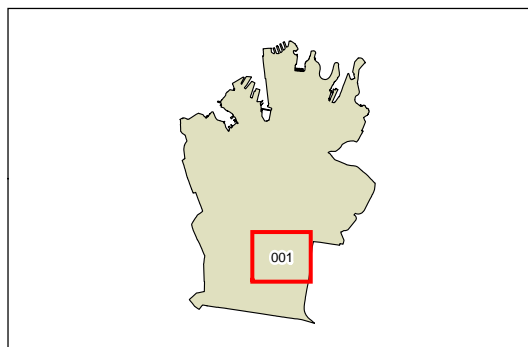
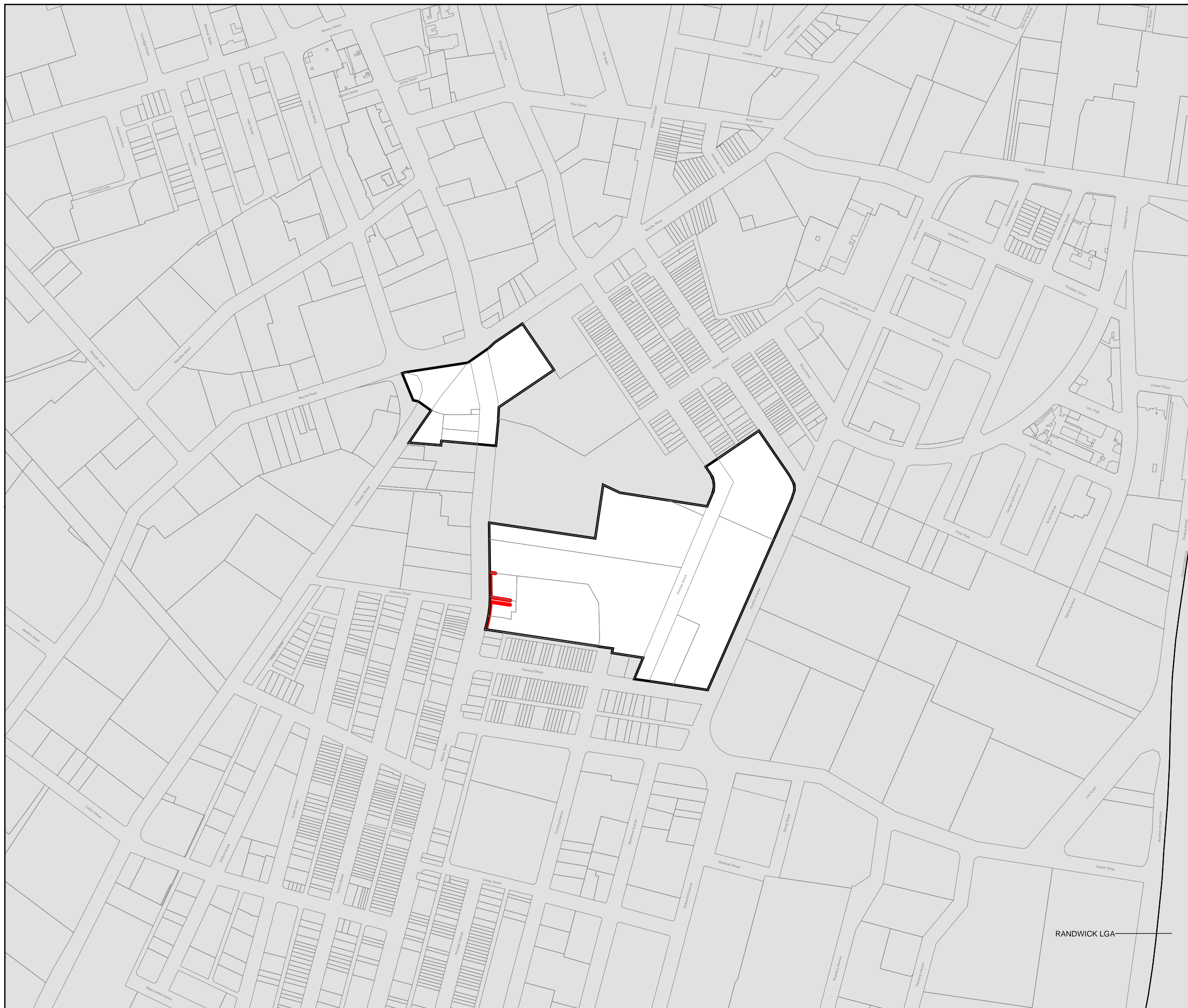
## Active Street Frontages Map - Sheet ASF\_001

### Active Street Frontages

 Active Street Frontage

### Cadastral

 Cadastre 11/11/2013 © City of Sydney



0 200m

Scale: 1:5,000 @ A3

Projection: GDA 1994  
Zone 56

Map identification number:  
7200\_CEN\_ASF\_001\_005\_20140409

RANDWICK LGA