



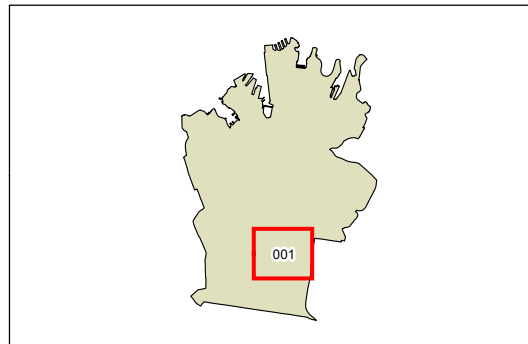
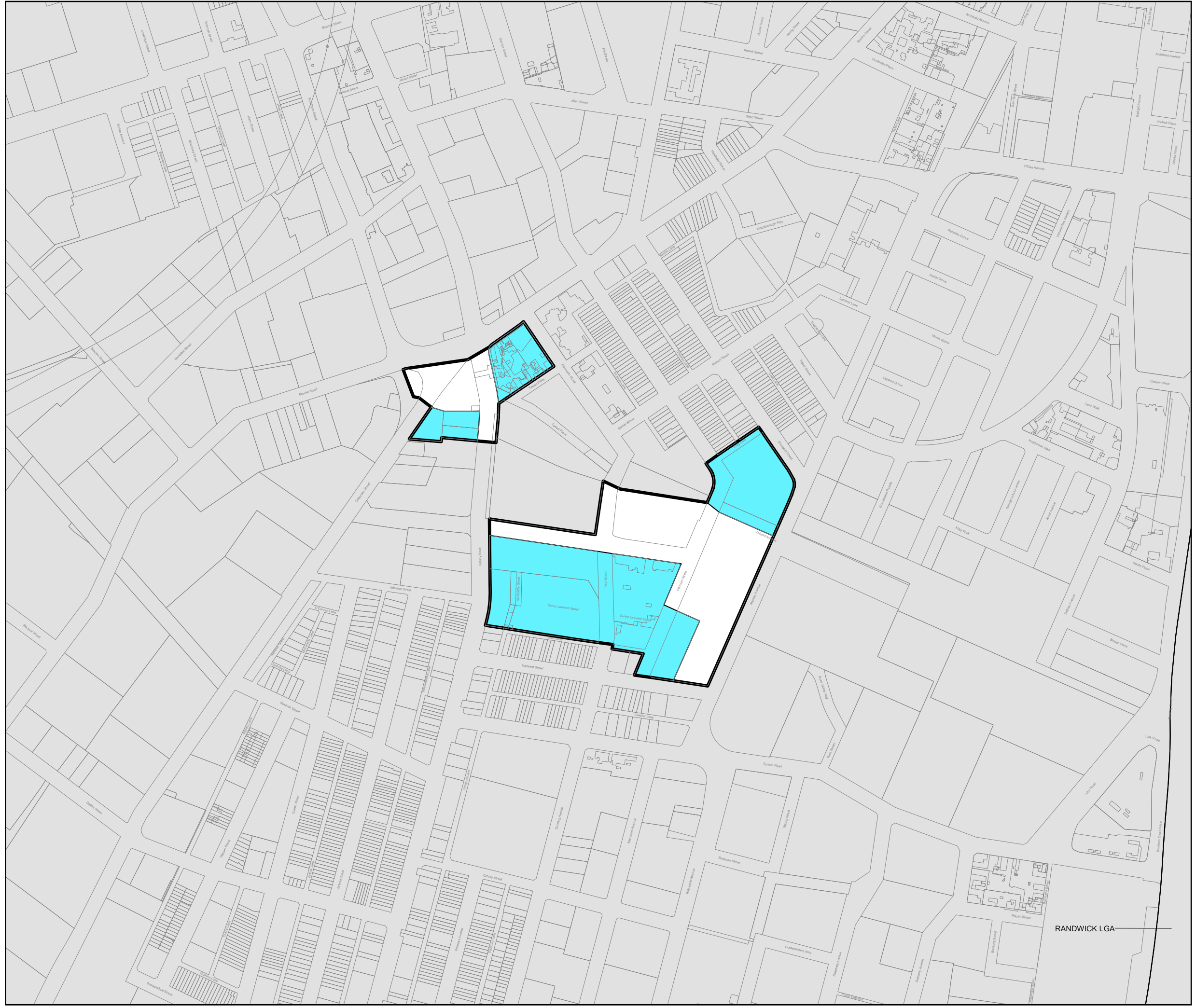
## Flood Planning Map - Sheet FLD\_001

### Flood Planning Land

 Flood Planning Area

### Cadastr

 Cadastre 16/11/2021 © City of Sydney



Scale: 1:5,000 @ A3

Projection: GDA 1994  
Zone 56

Map identification number:  
7200\_CEN\_FLD\_001\_005\_20211116

RANDWICK LGA